

# Beef

## Evaluating Agricultural Opportunities

# Evaluating Agricultural Opportunities

---

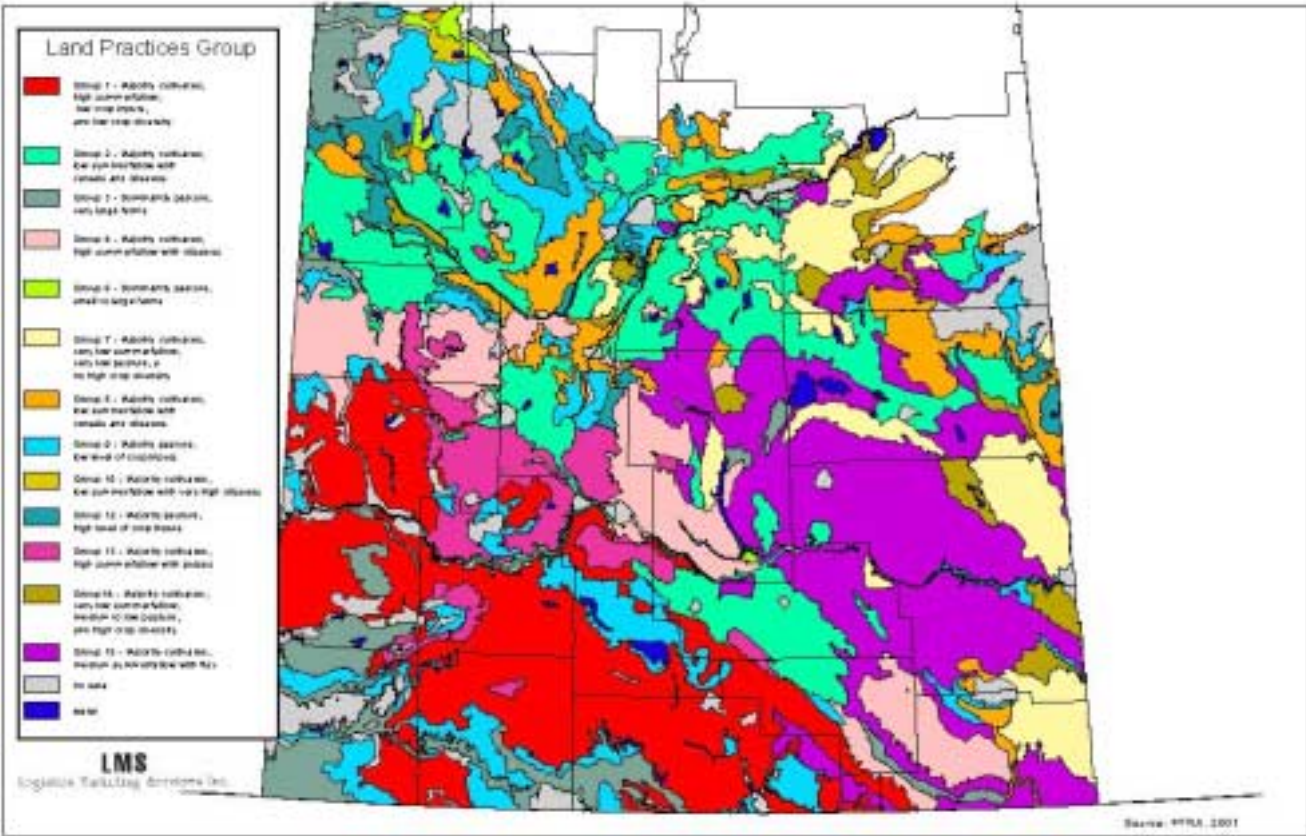
- # Determine your markets
- # Identify “macro” Locational Variables that may influence decisions by showing strengths or barriers to potential investments.
- # Using the maps (jpeg) a user can quantify agricultural, industrial and physical conditions across Saskatchewan.

# Some Supply Variables to Consider

- # Physical Landscape
- # Climate
- # Current Production/Trends
- # Current Plants/Industry Strengths
- # Access to Markets/Transportation
- # Access to Labour
- # Access to Agricultural Services
- # Access to Utilities

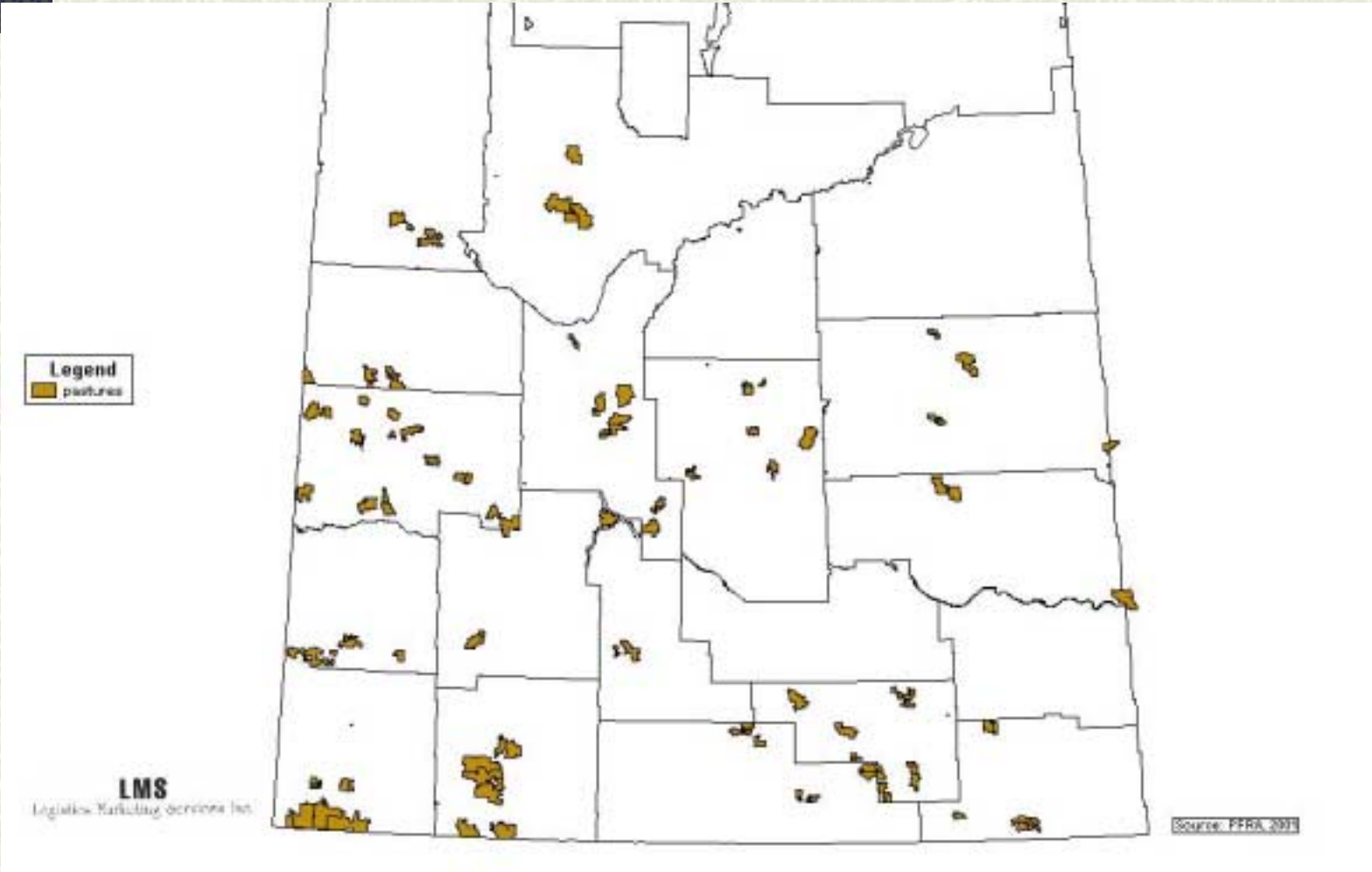
# Physical Landscape

## Land Practices



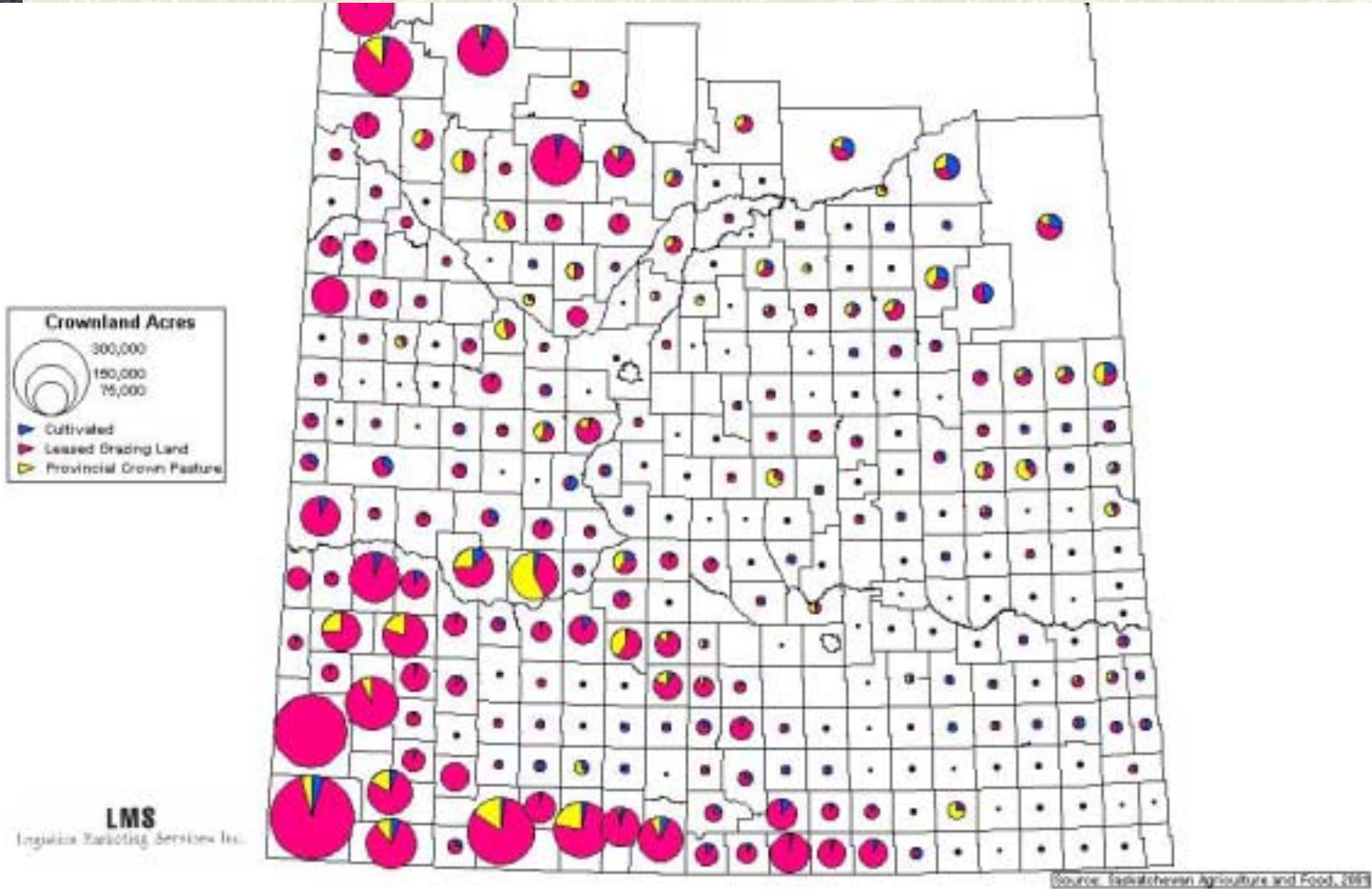
# Physical Landscape

## PFRA Pastures



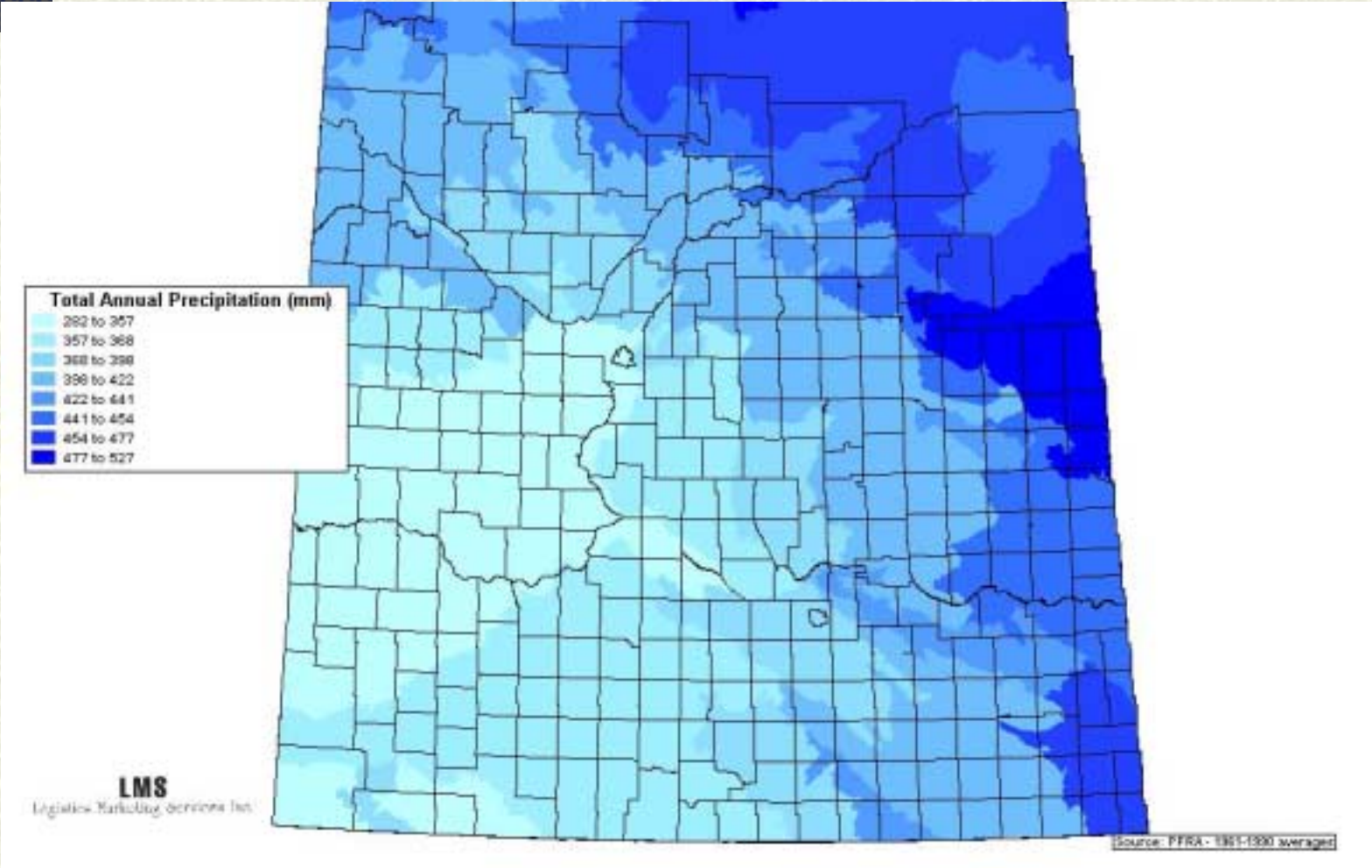
# Physical Landscape

## Provincial Crownland



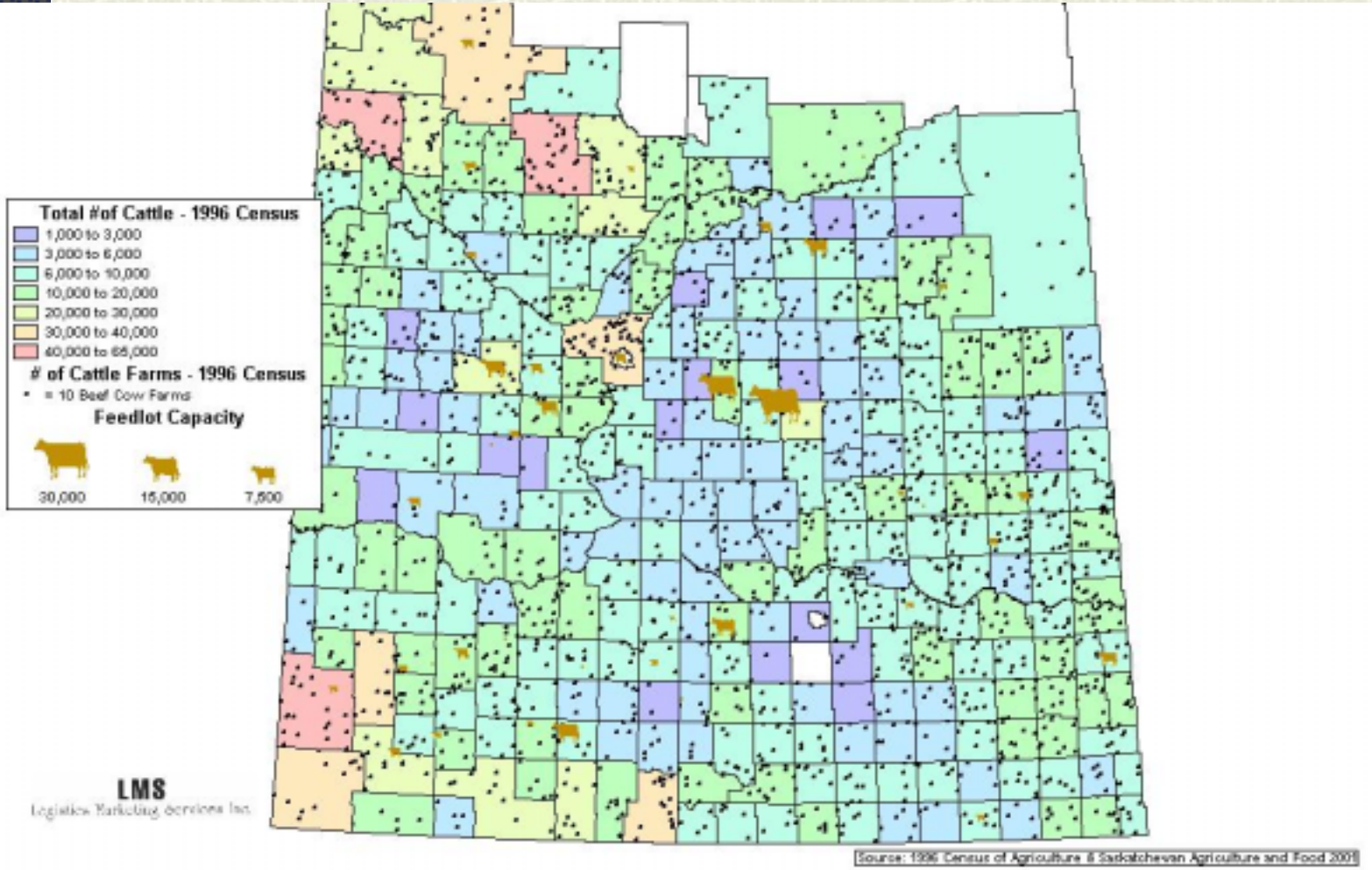
# Climate

## Precipitation



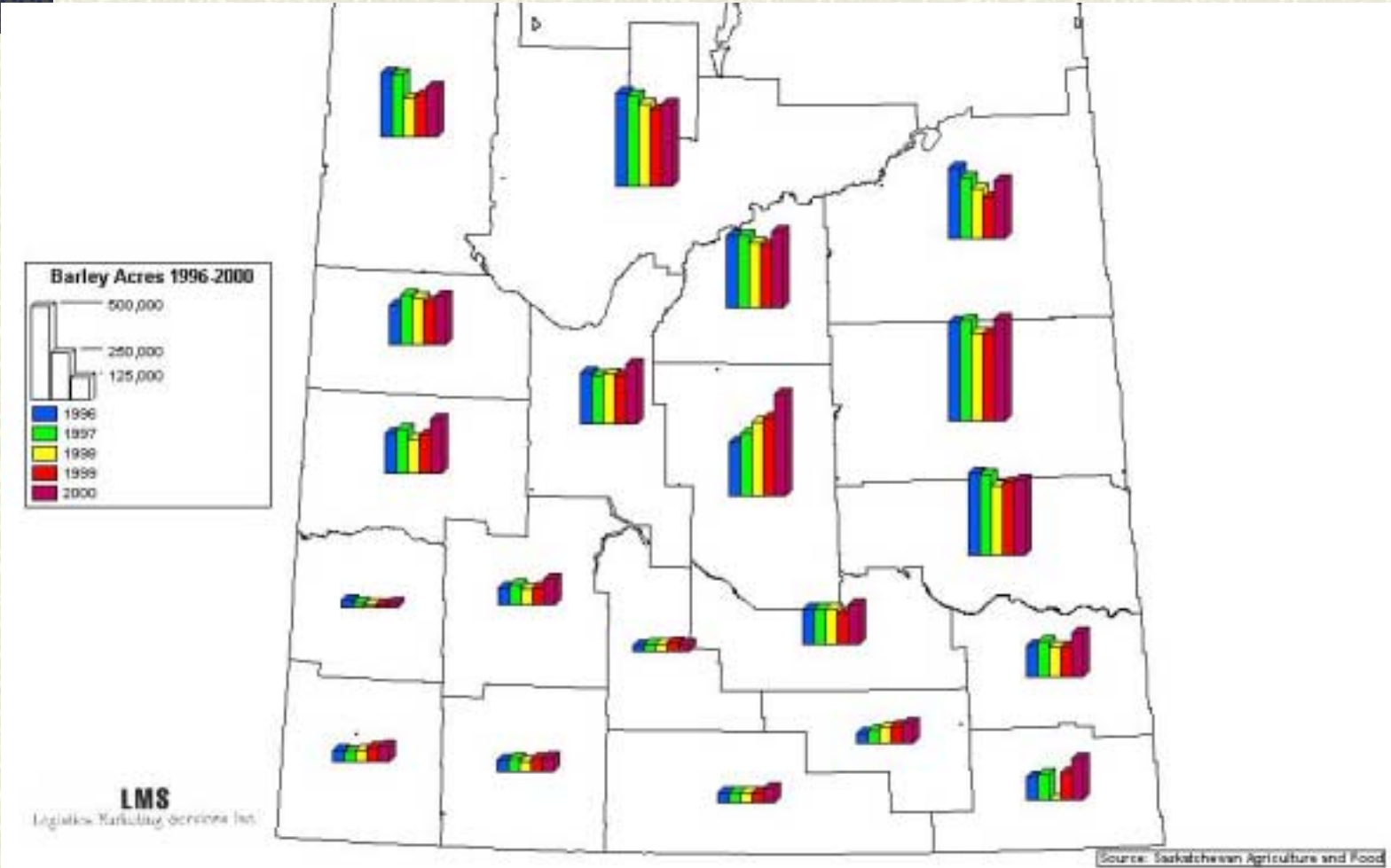
# Current Production/Trends

## Beef



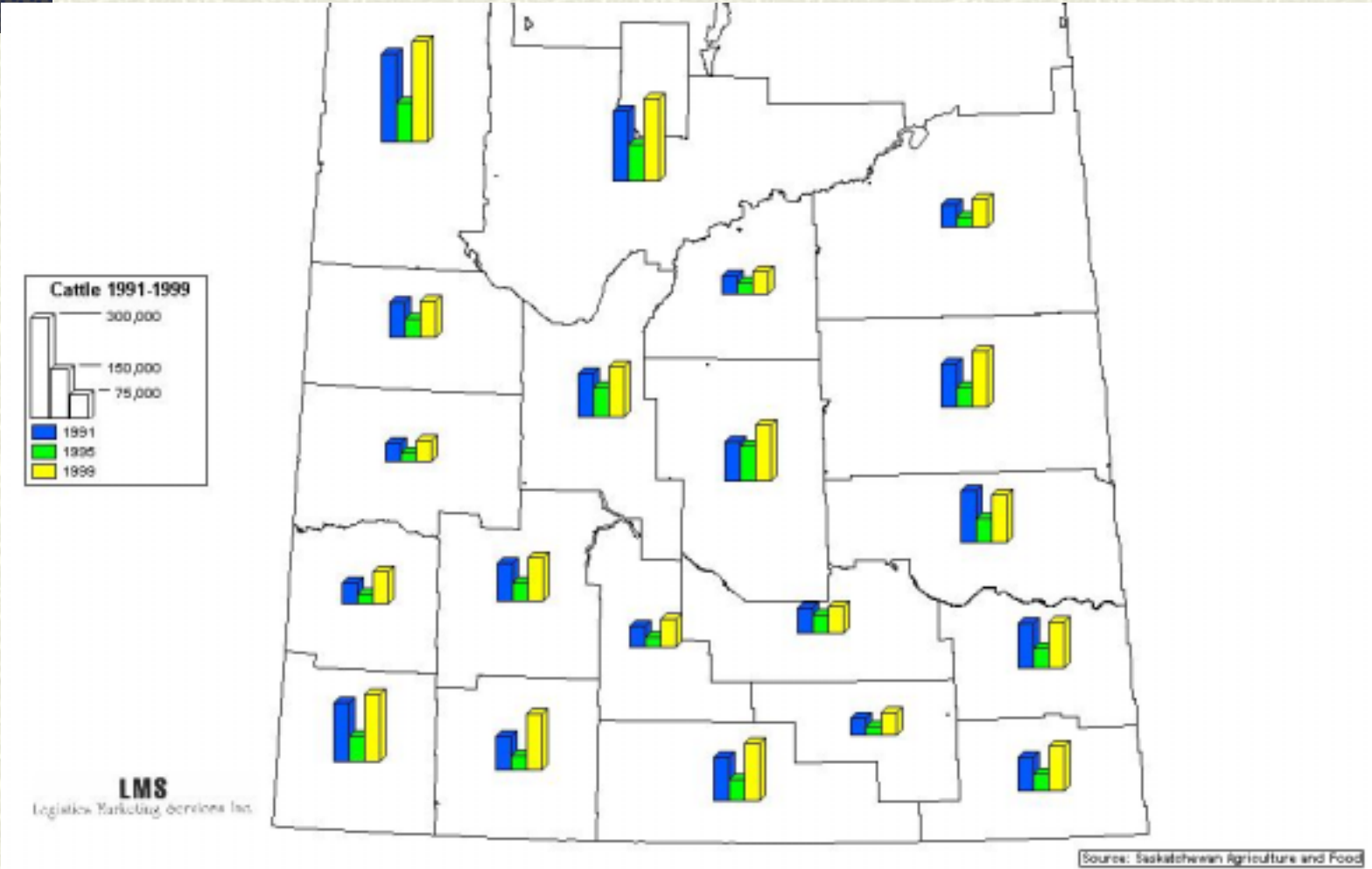
# Current Production/Trends

## Barley Acres



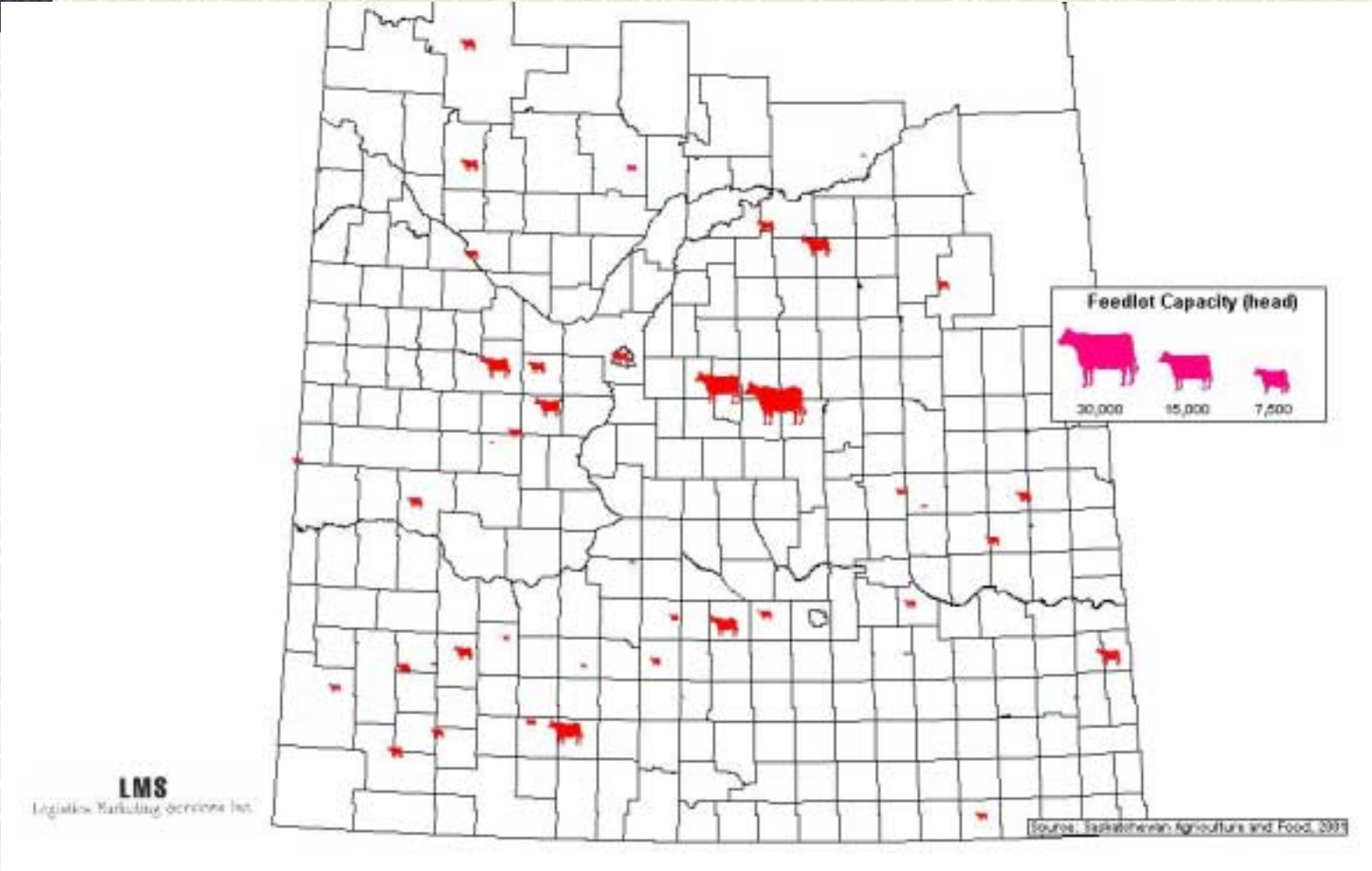
# Current Production/Trends

## Beef Production



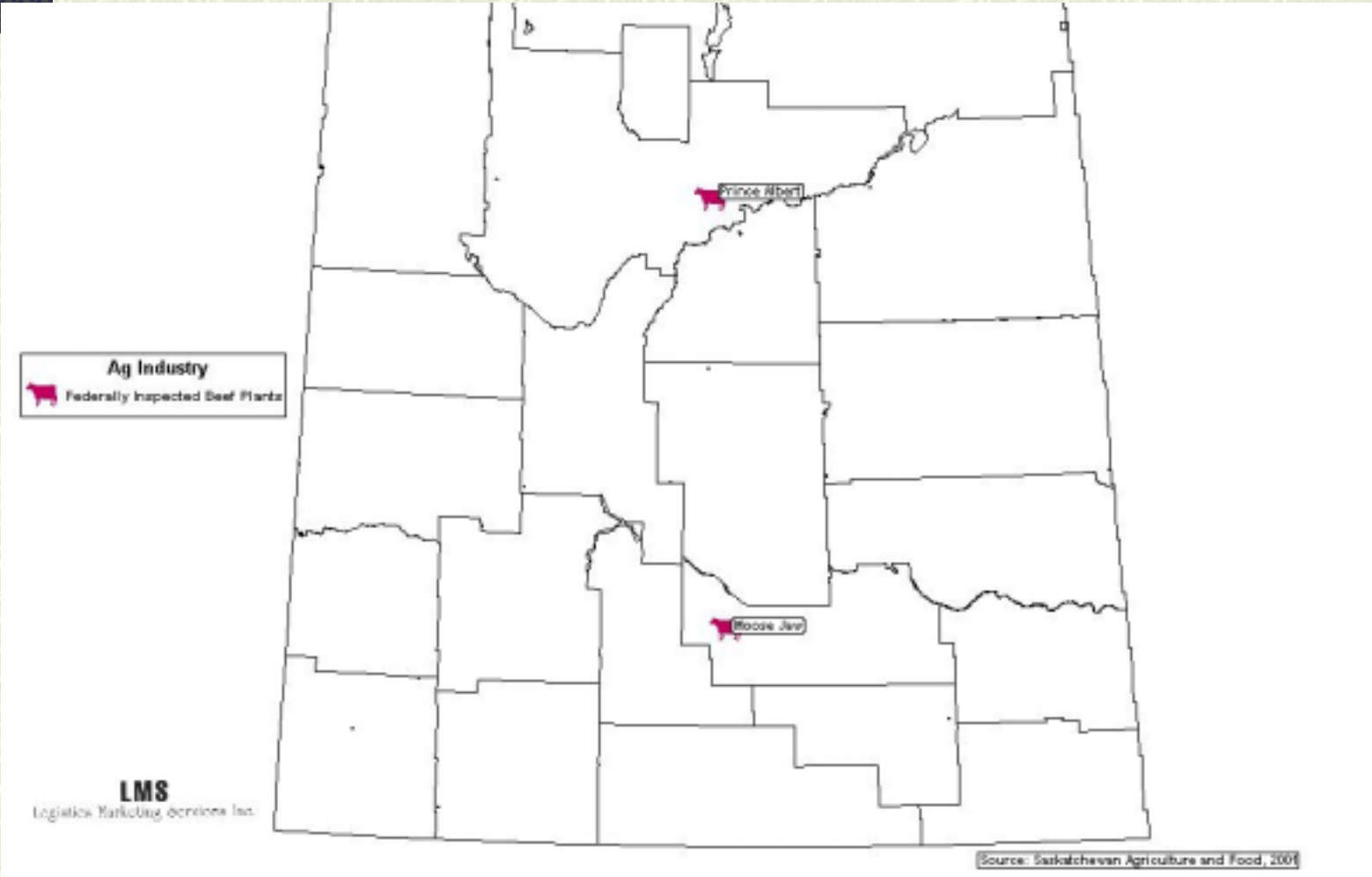
# Current Plants/Industry Strengths

## Feedlots



# Current Plants/Industry Strengths

## Beef Processing Plants



# Access to Markets

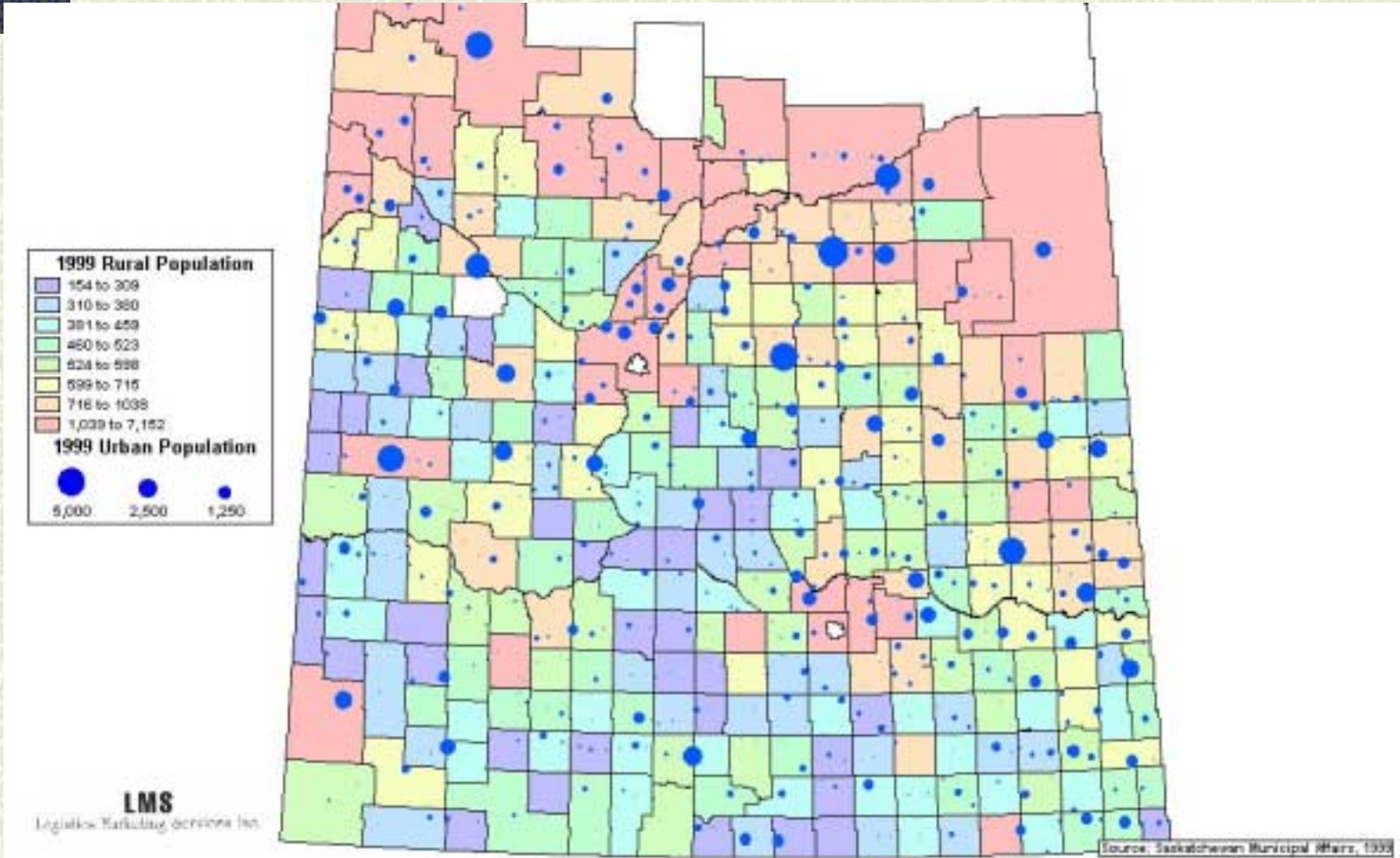
## Road Type





# Access to Labour

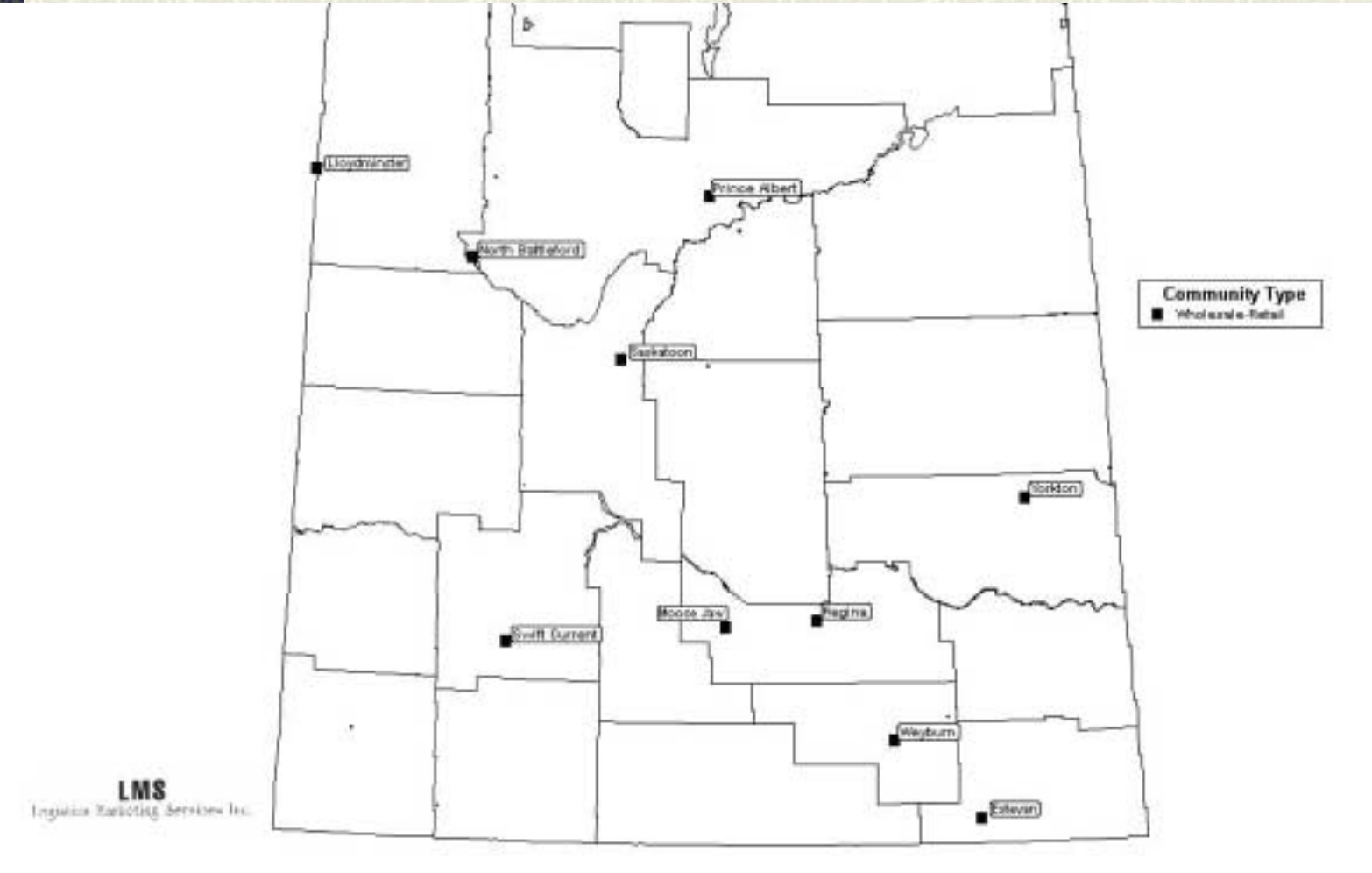
## Urban & Rural Population





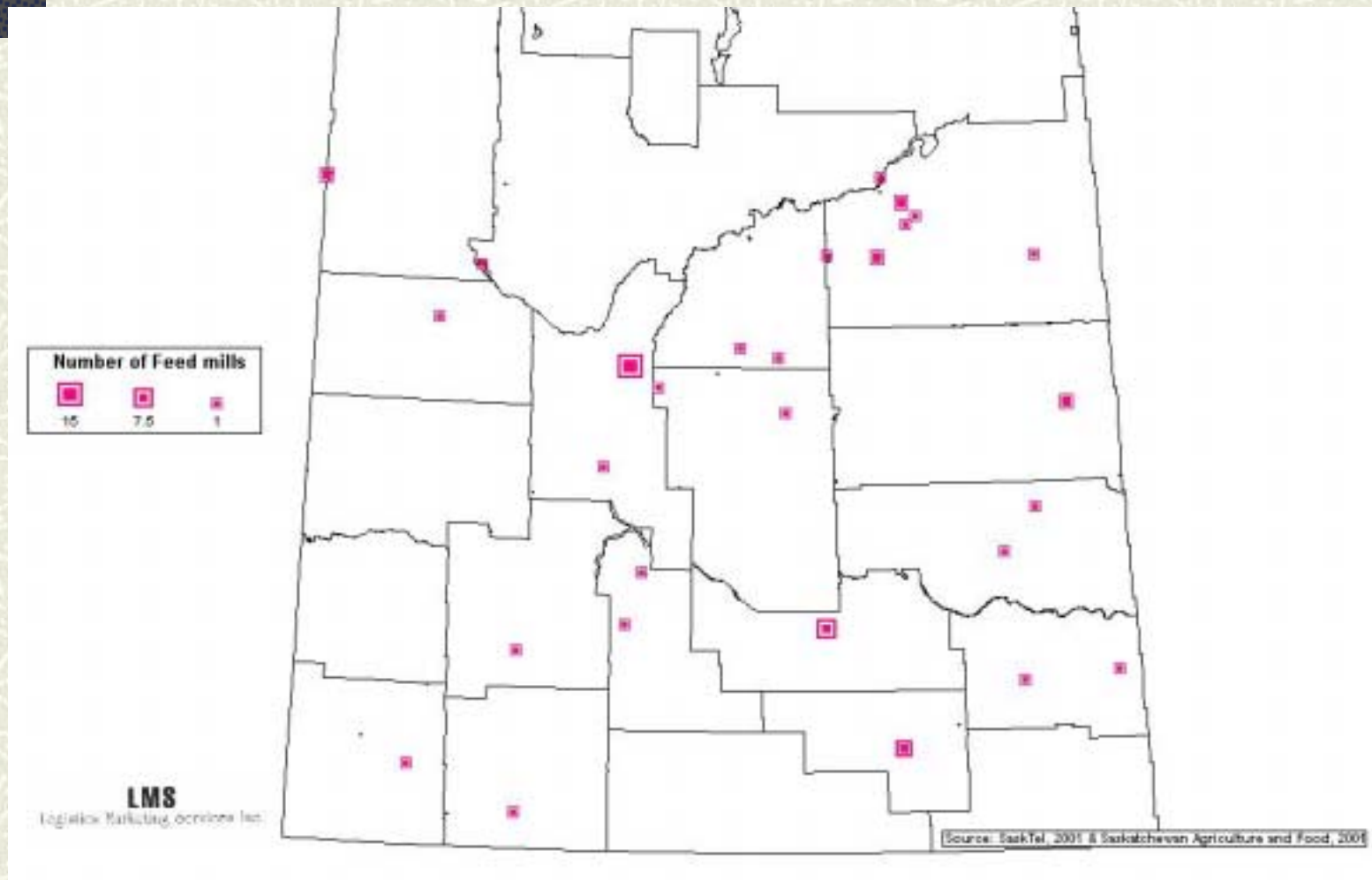
# Access to Labour

## Major Cities



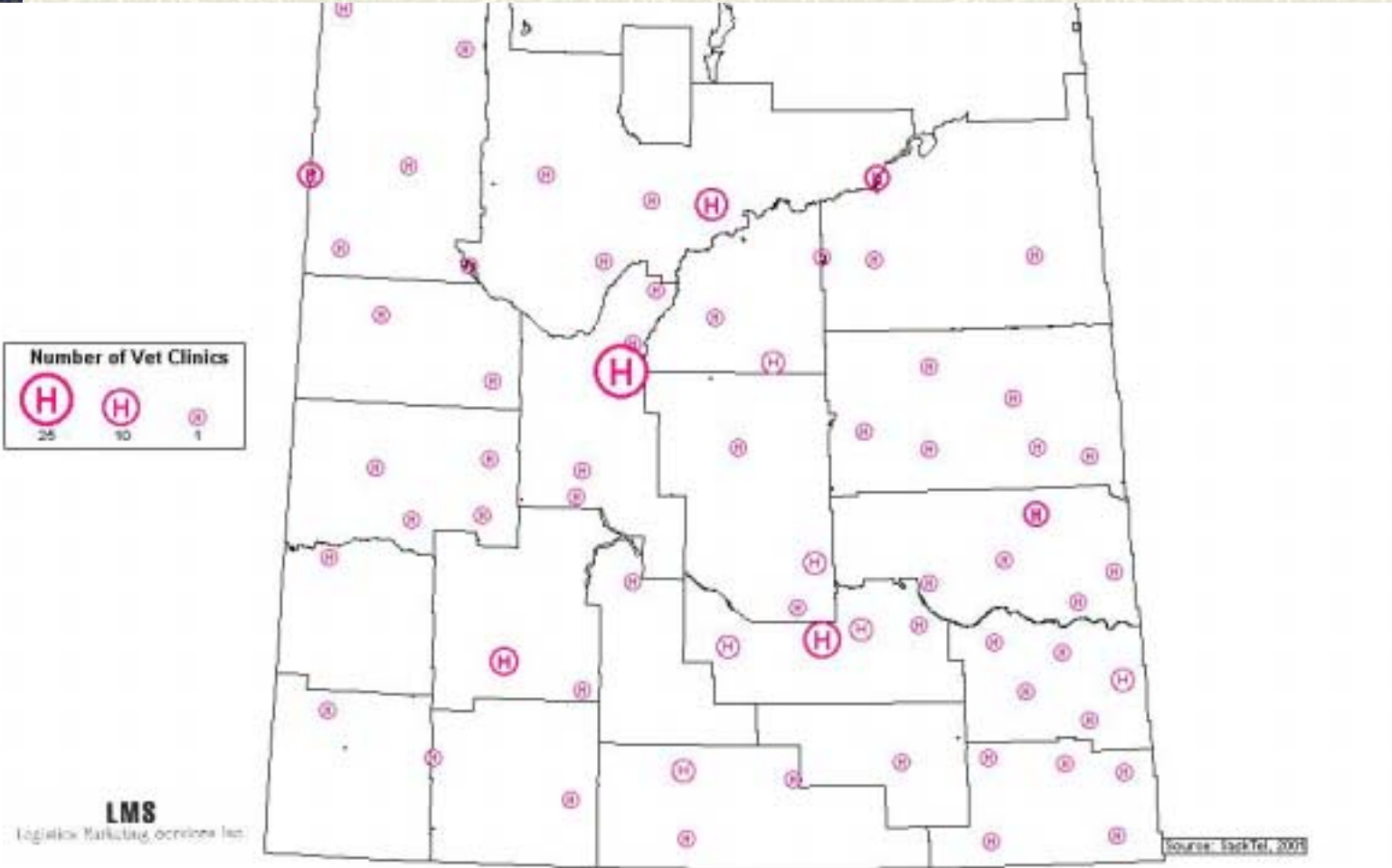
# Access to Agricultural Services

## Feed Mills



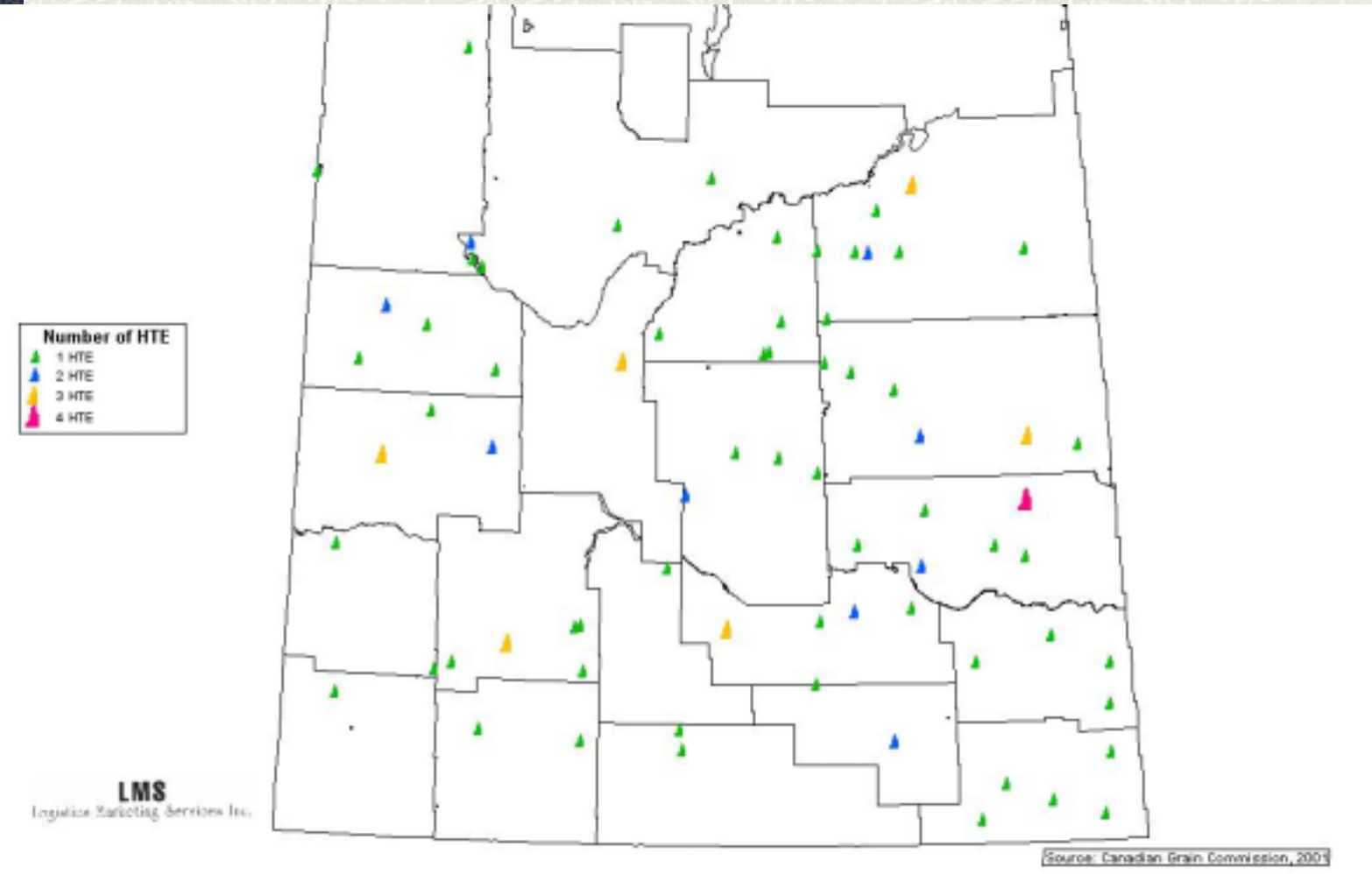
# Access to Agricultural Services

## Veterinarians



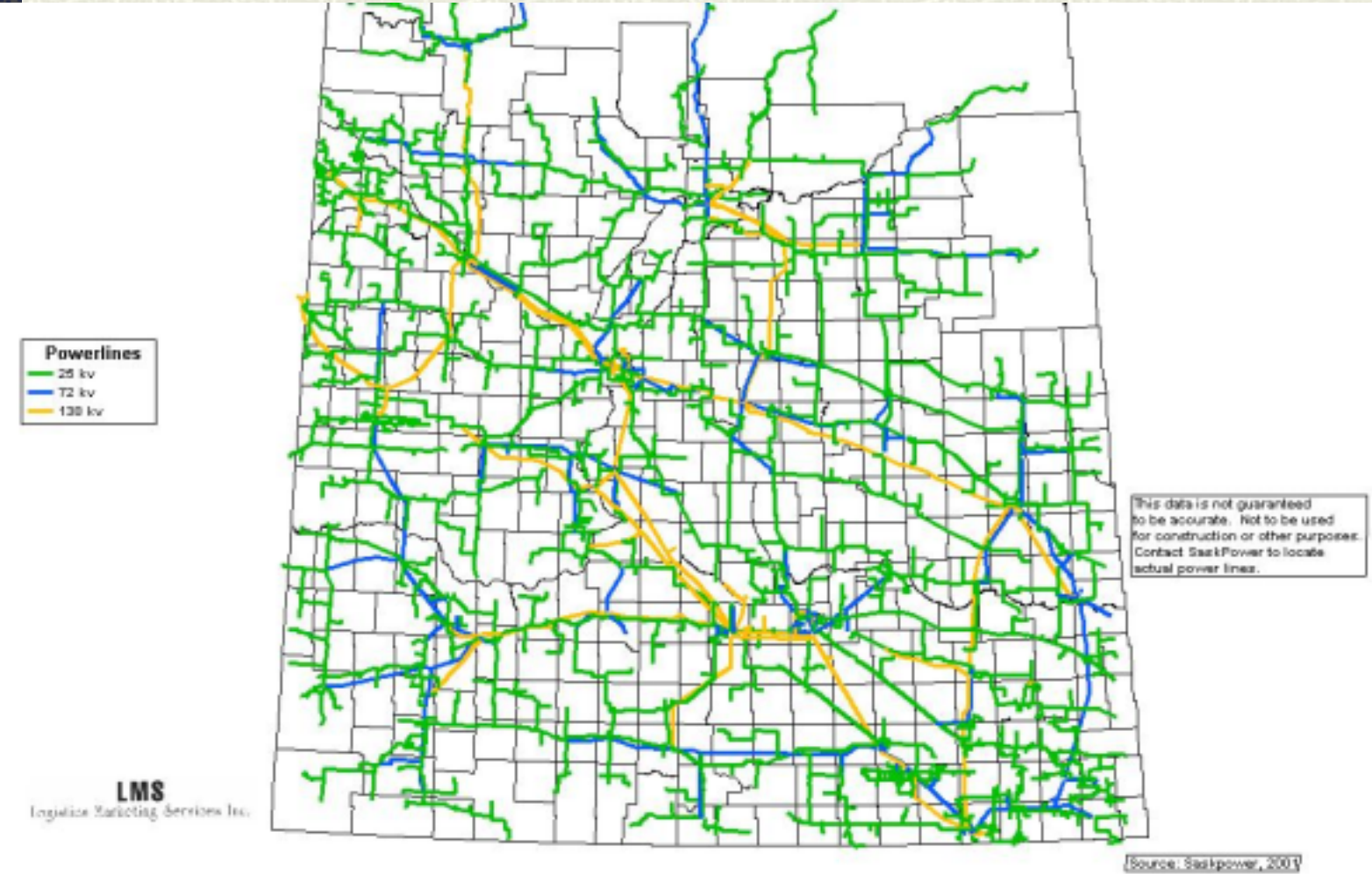
# Access to Agricultural Services

## High Through Put Elevators



# Access to Utilities

## Power Lines



# Access to Utilities

## Water Aquifer

