



Hog

Evaluating Agricultural Opportunities

Evaluating Agricultural Opportunities

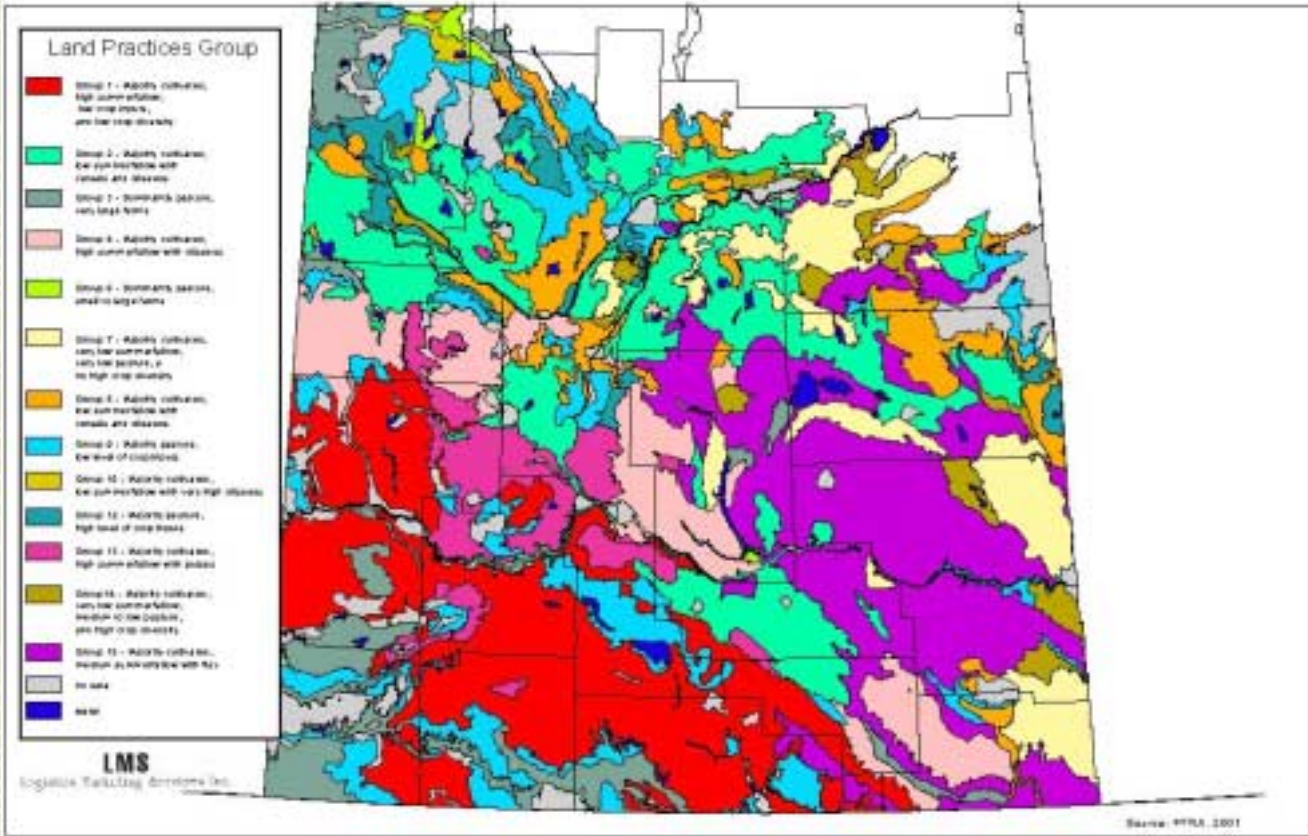
- # Determine your markets
- # Identify “macro” Locational Variables that may influence decisions by showing strengths or barriers to potential investments.
- # Using the maps (jpeg) a user can quantify agricultural, industrial and physical conditions across Saskatchewan.

Some Supply Variables to Consider

- # Physical Landscape
- # Climate
- # Current Production/Trends
- # Current Plants/Industry Strengths
- # Access to Markets/Transportation
- # Access to Labour
- # Access to Agricultural Services
- # Access to Utilities

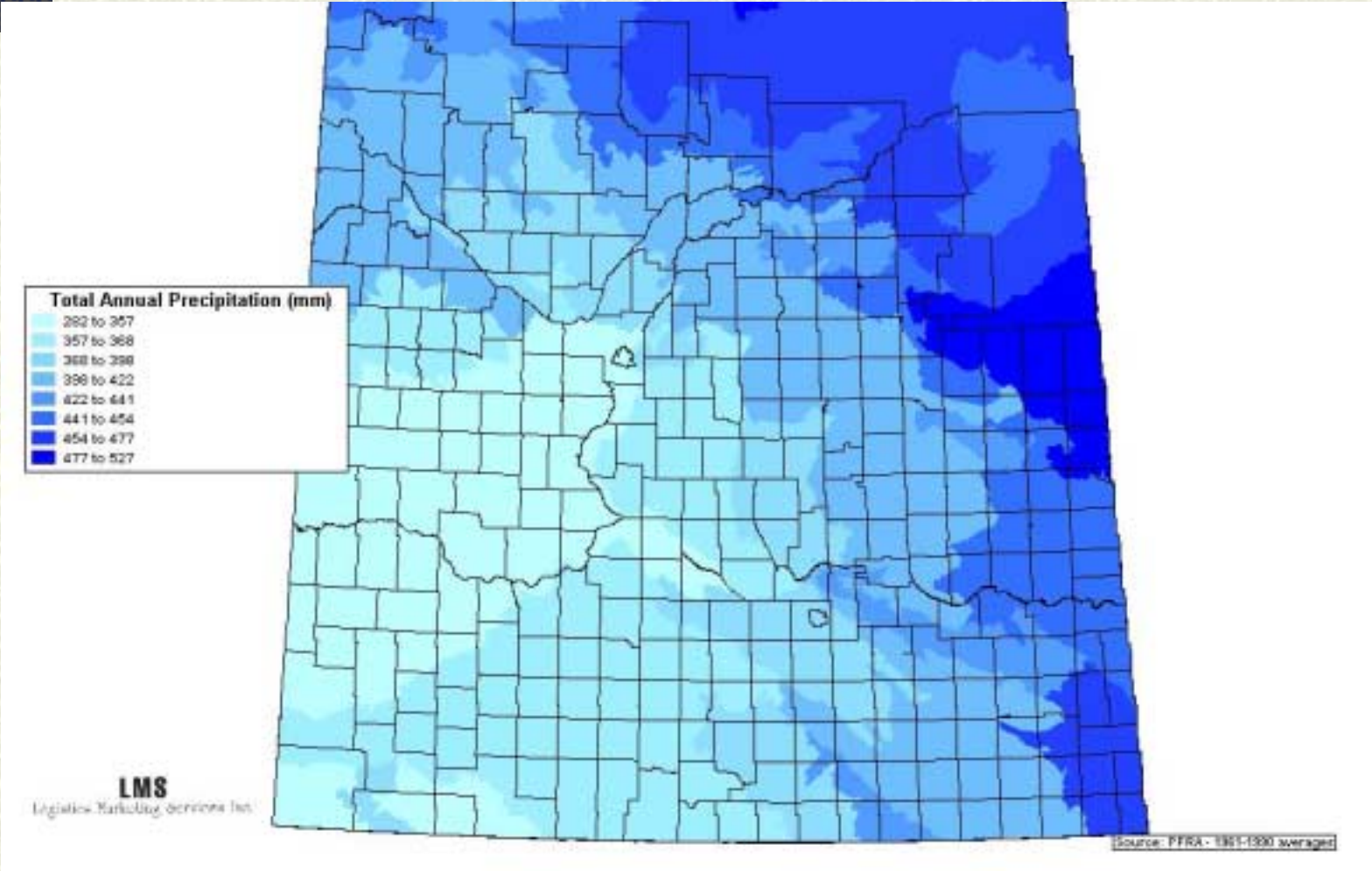
Physical Landscape

Land Practices



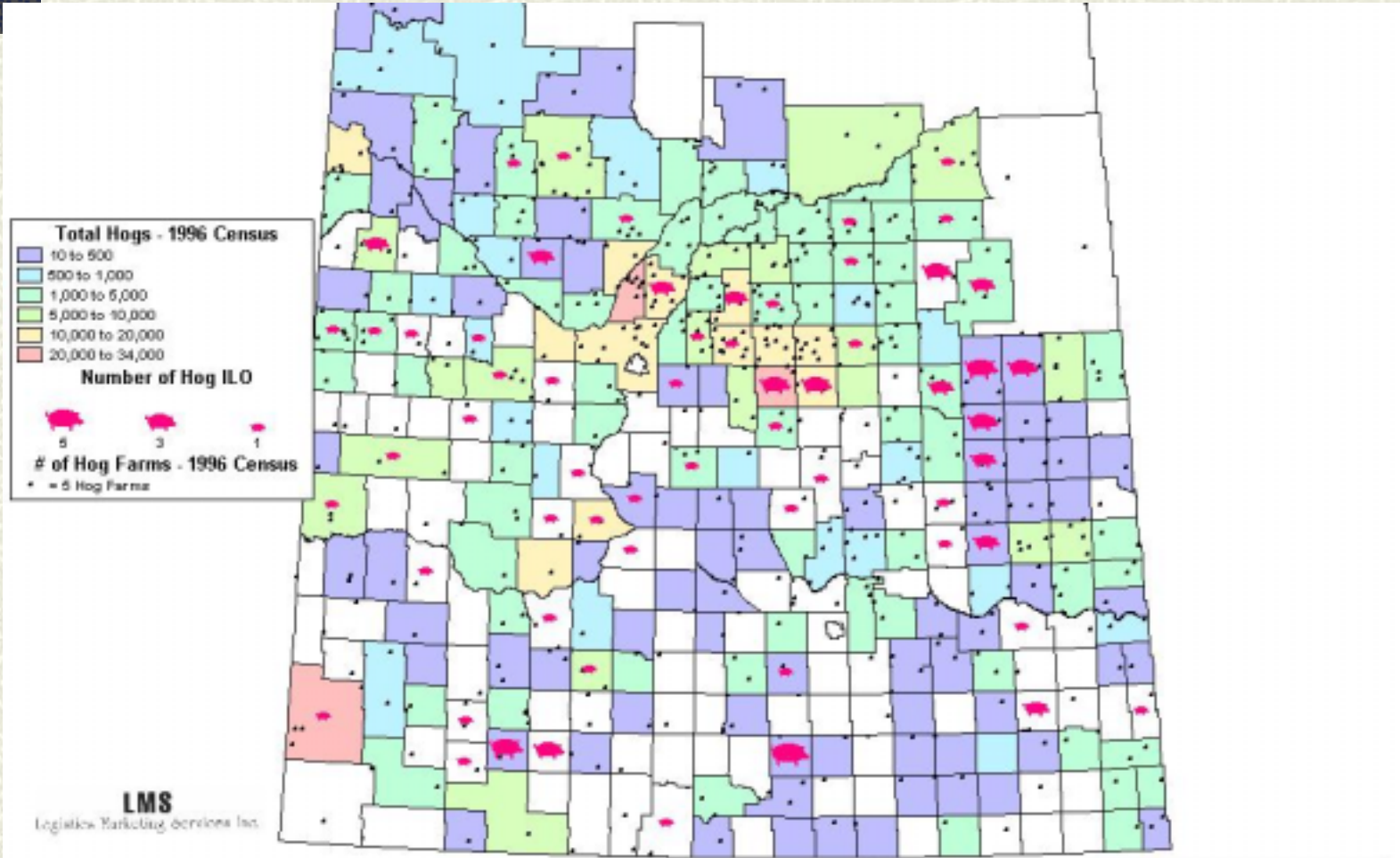
Climate

Precipitation



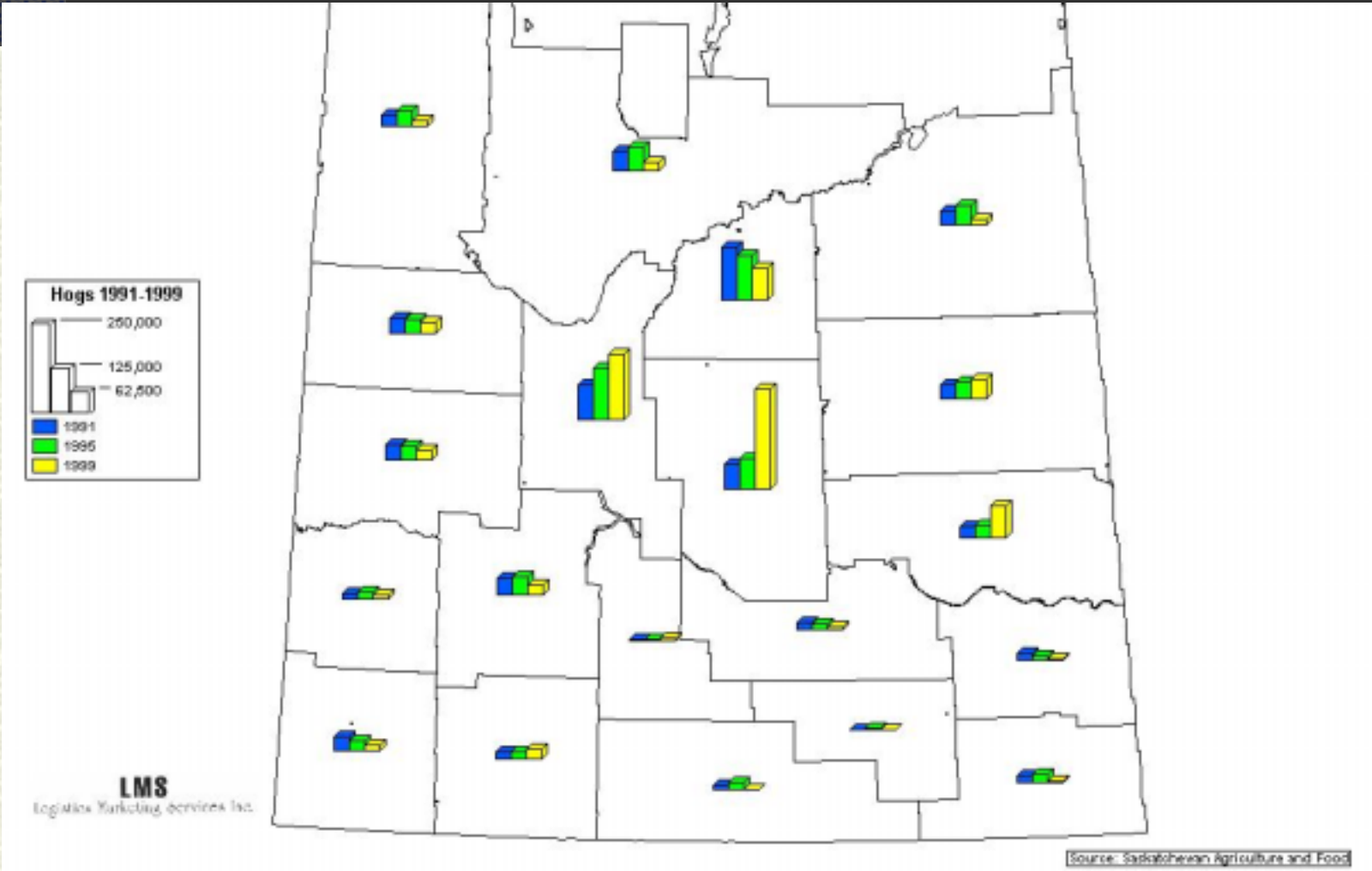
Current Production/Trends

Hog



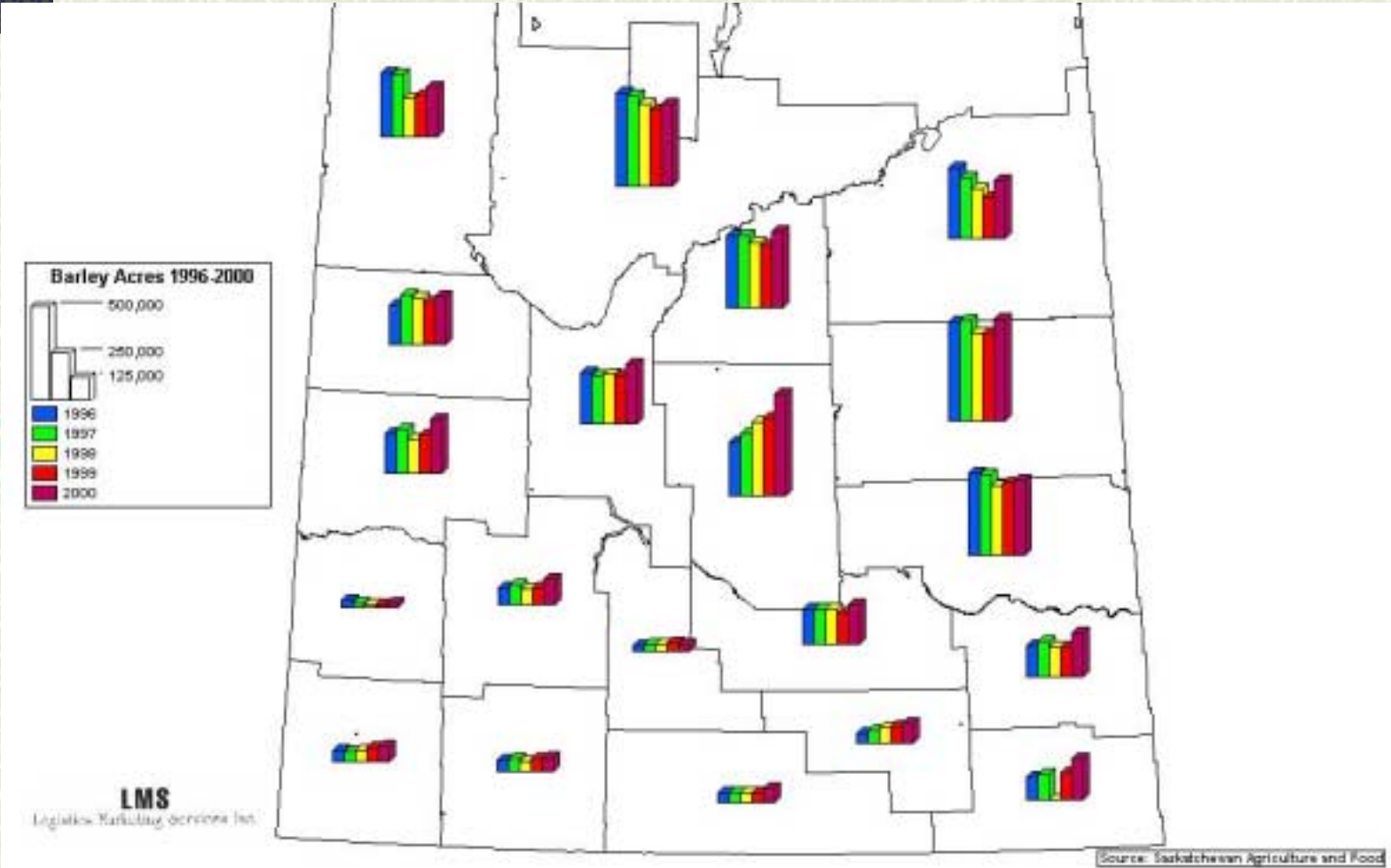
Current Production/Trends

Hog Production



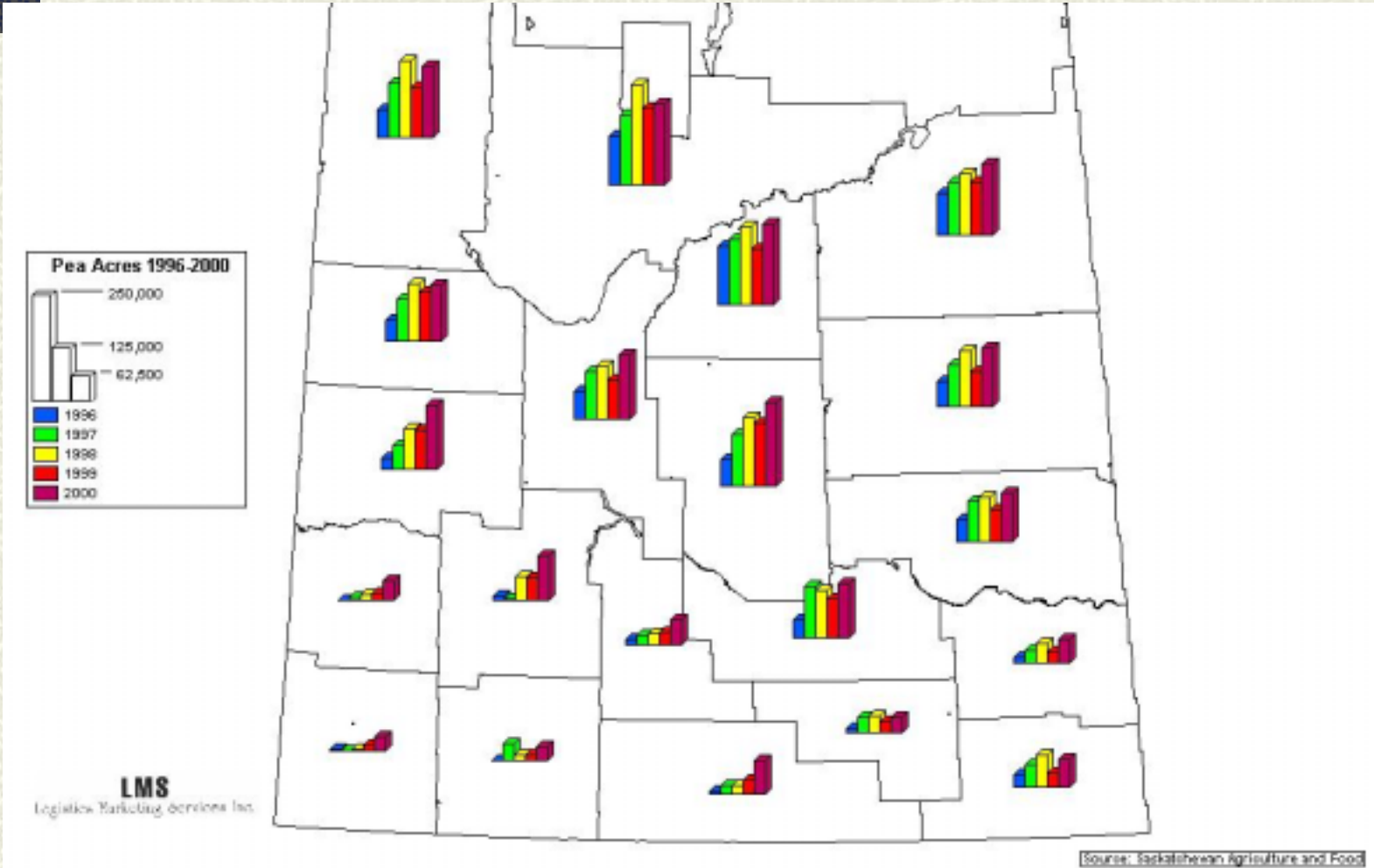
Current Production/Trends

Barley Acres



Current Production/Trends

Pea Acres

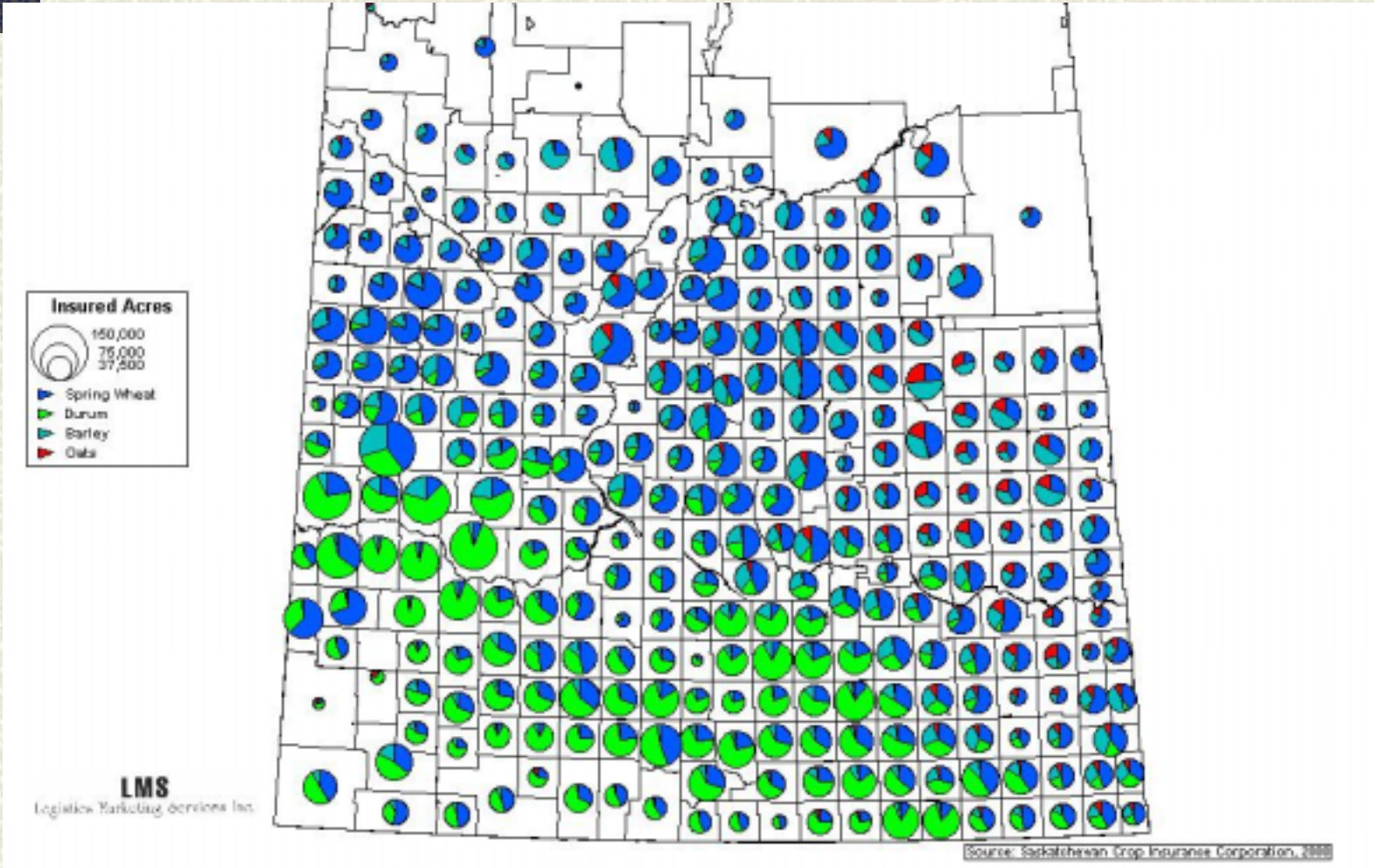


LMS
Logistics Marketing Services Inc.

[Source: Saskatchewan Agriculture and Food]

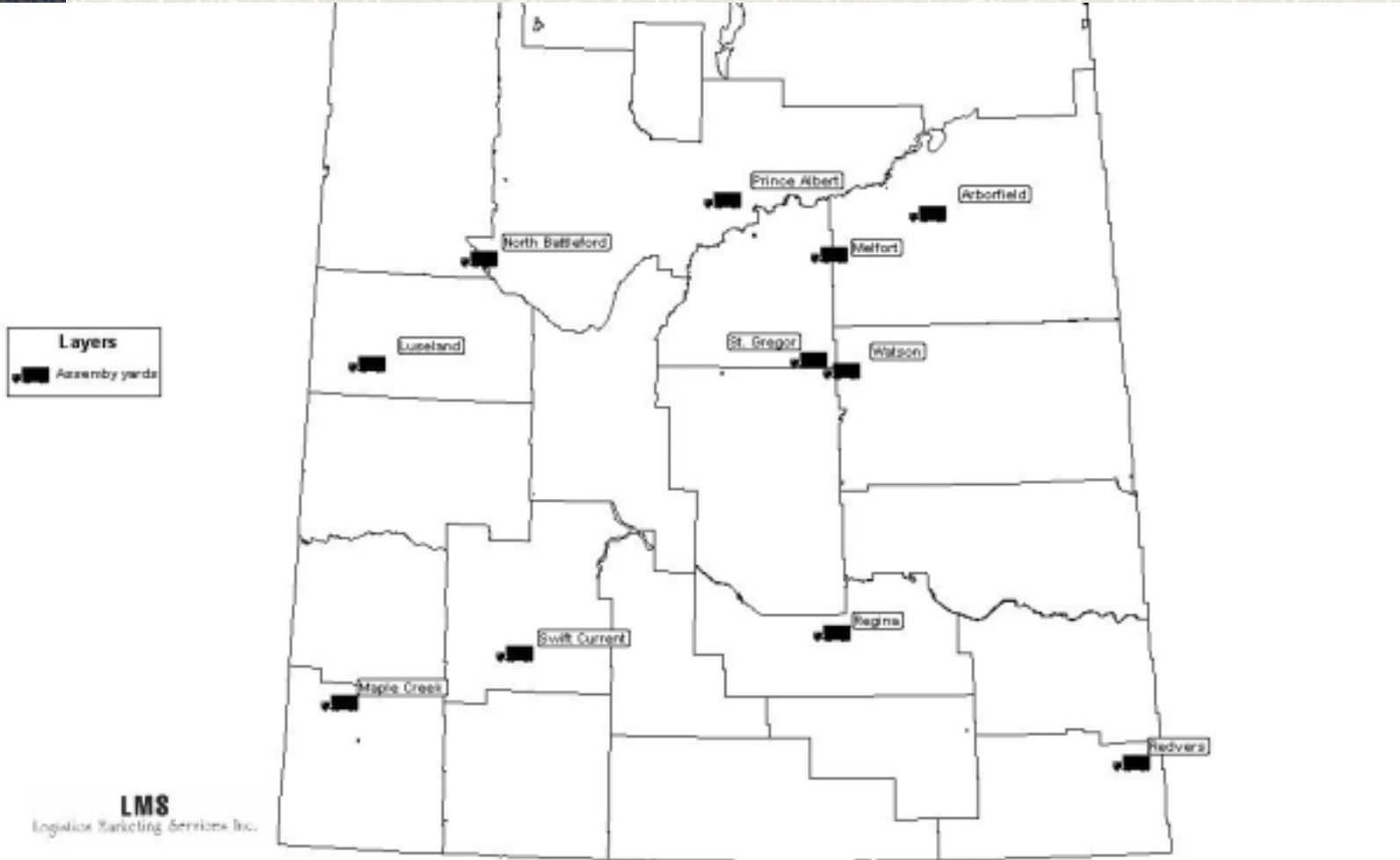
Current Production/Trends

2000 Insured Acres



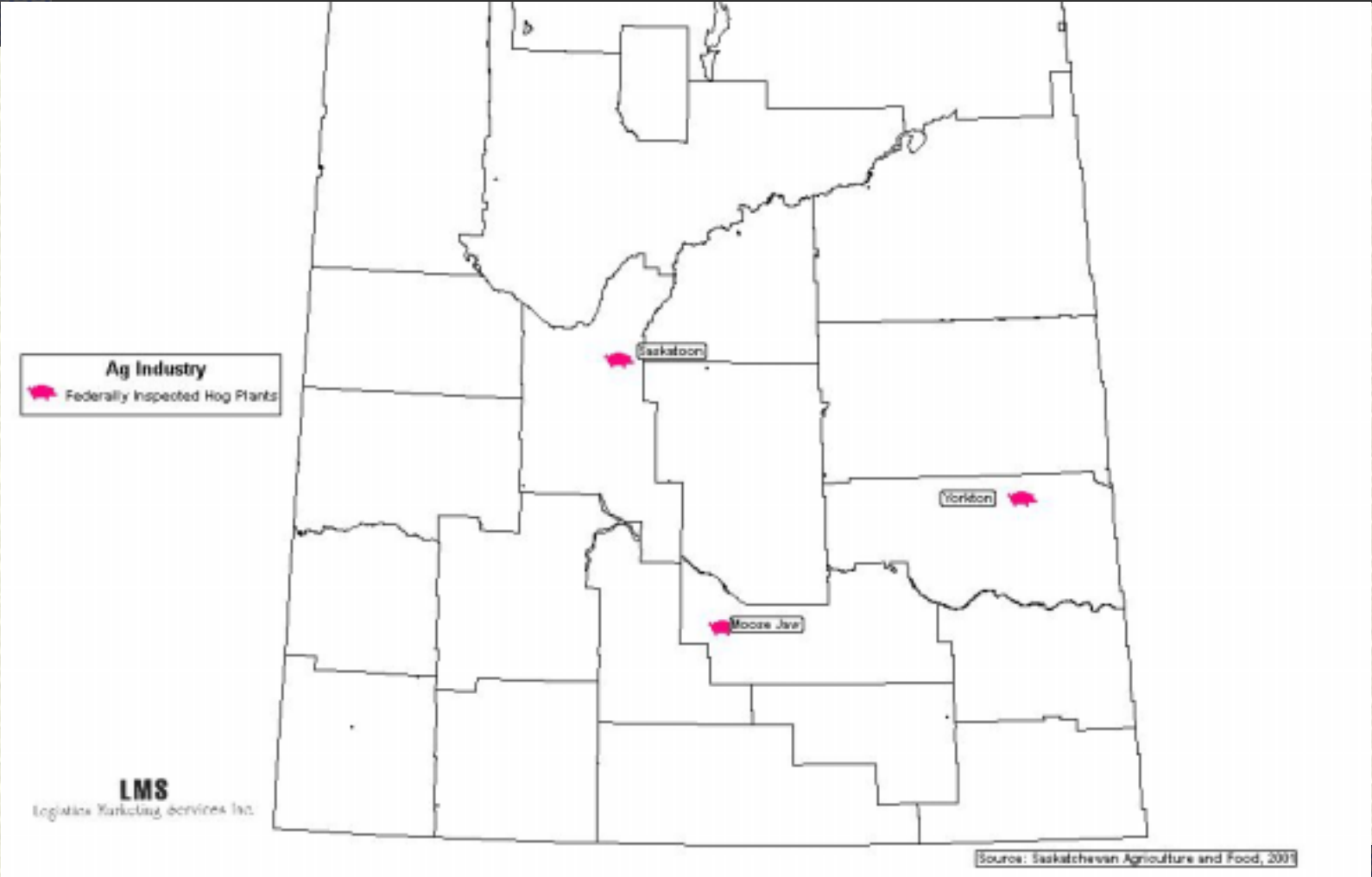
Current Plants/Industry Strengths

SPI Assembly Yards



Current Plants/Industry Strengths

Hog Processing Plants



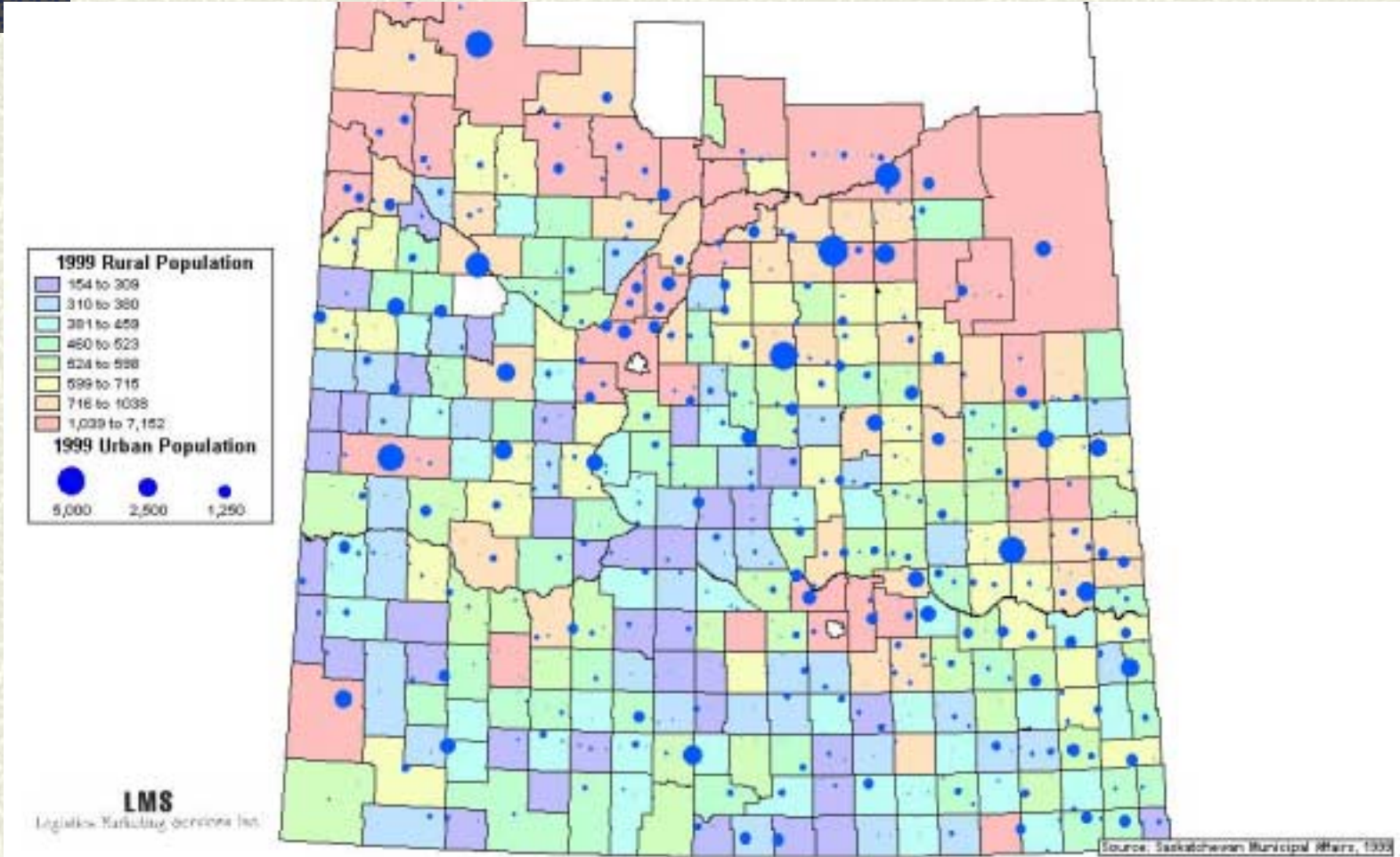
Access to Markets

Road Type



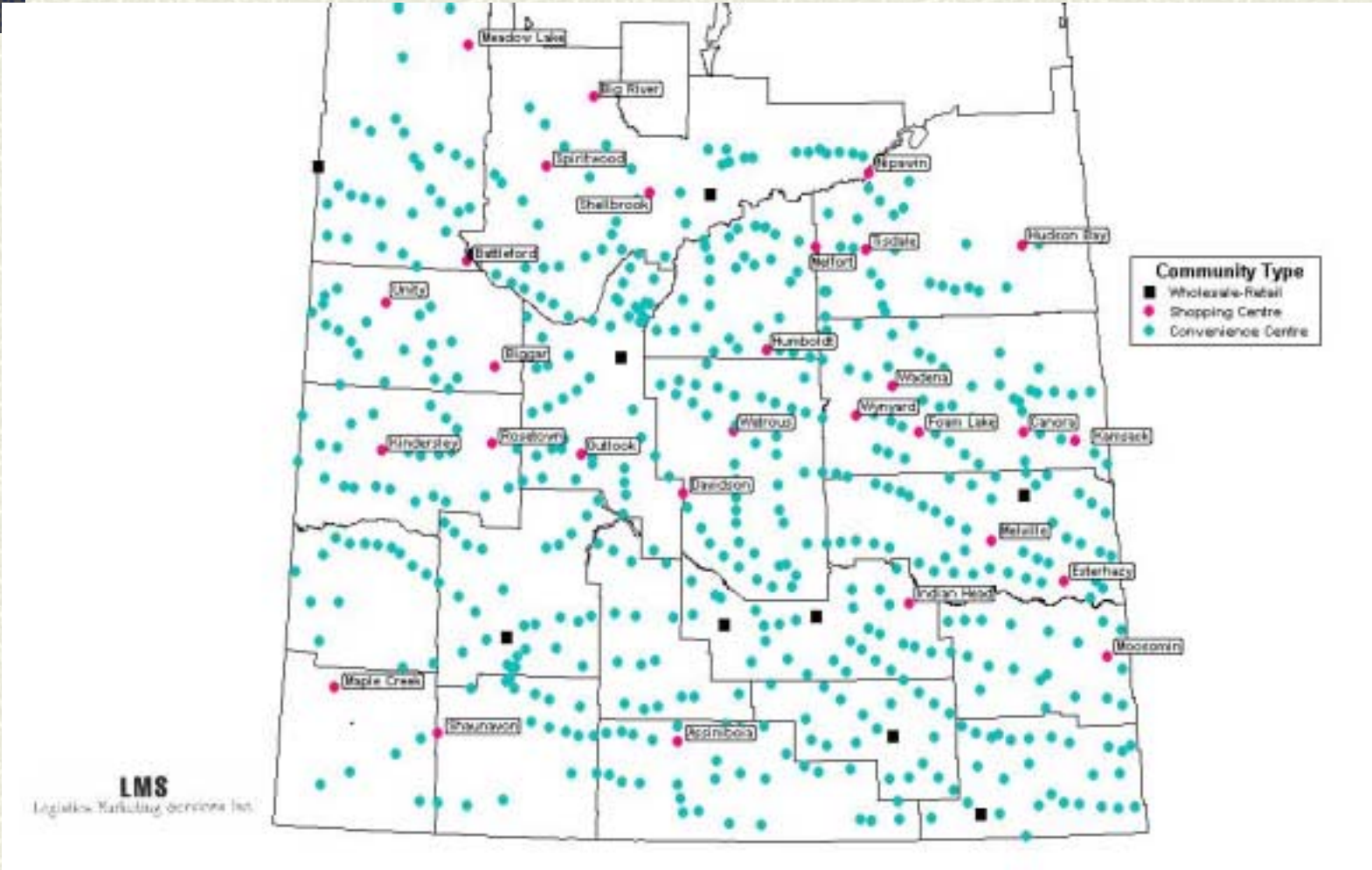
Access to Labour

Urban & Rural Population



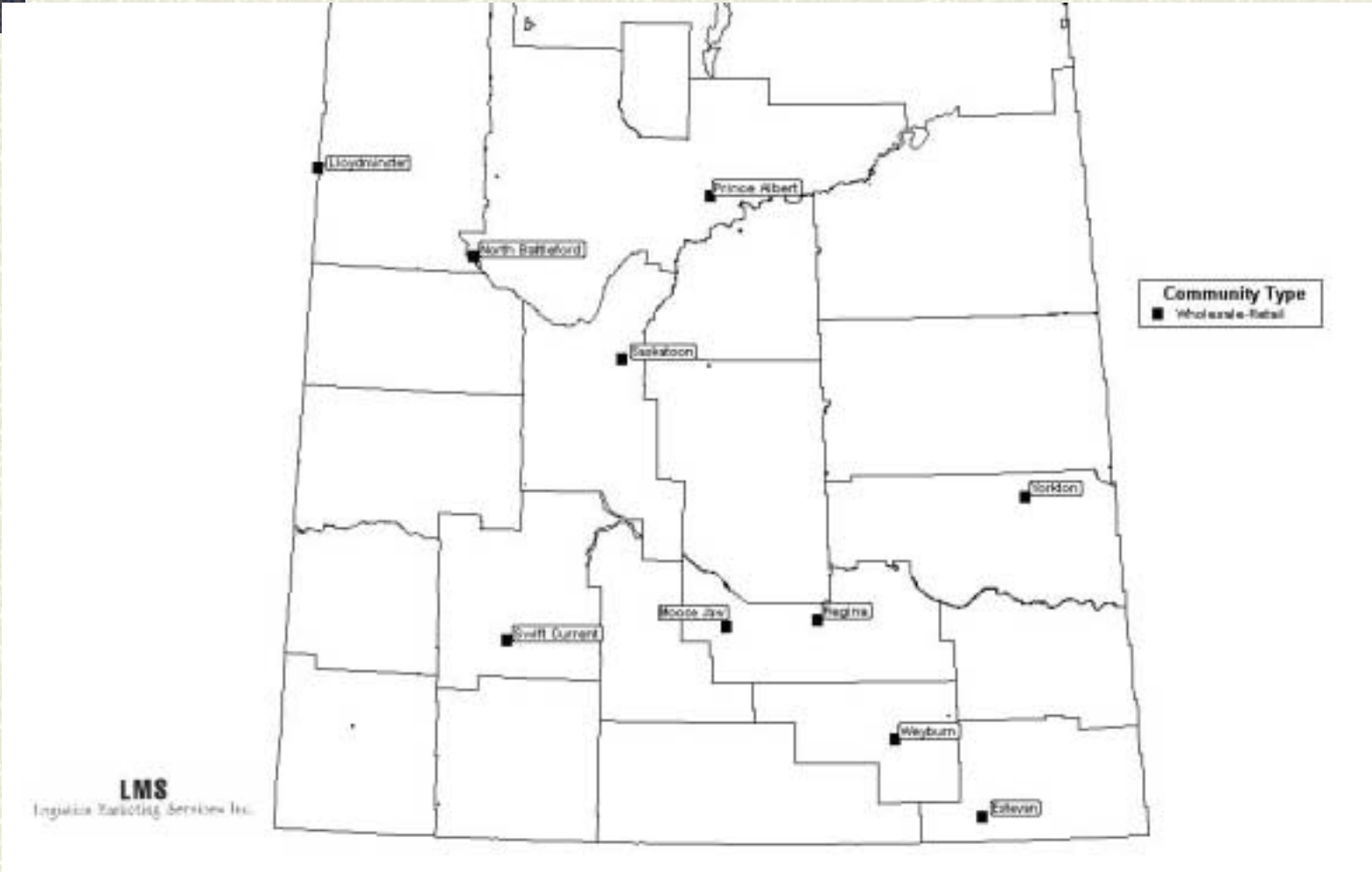
Access to Labour

Principal Towns



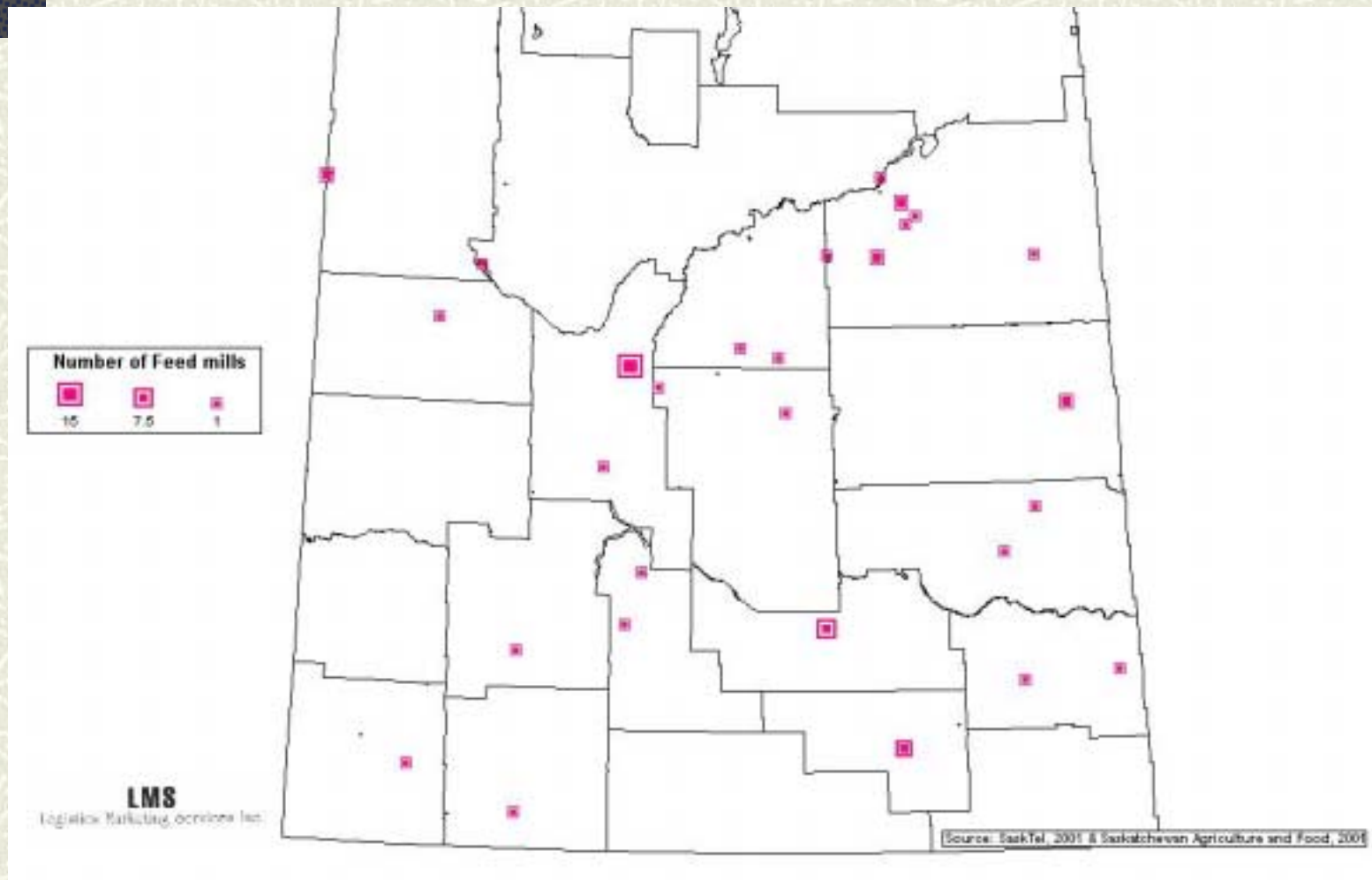
Access to Labour

Major Cities



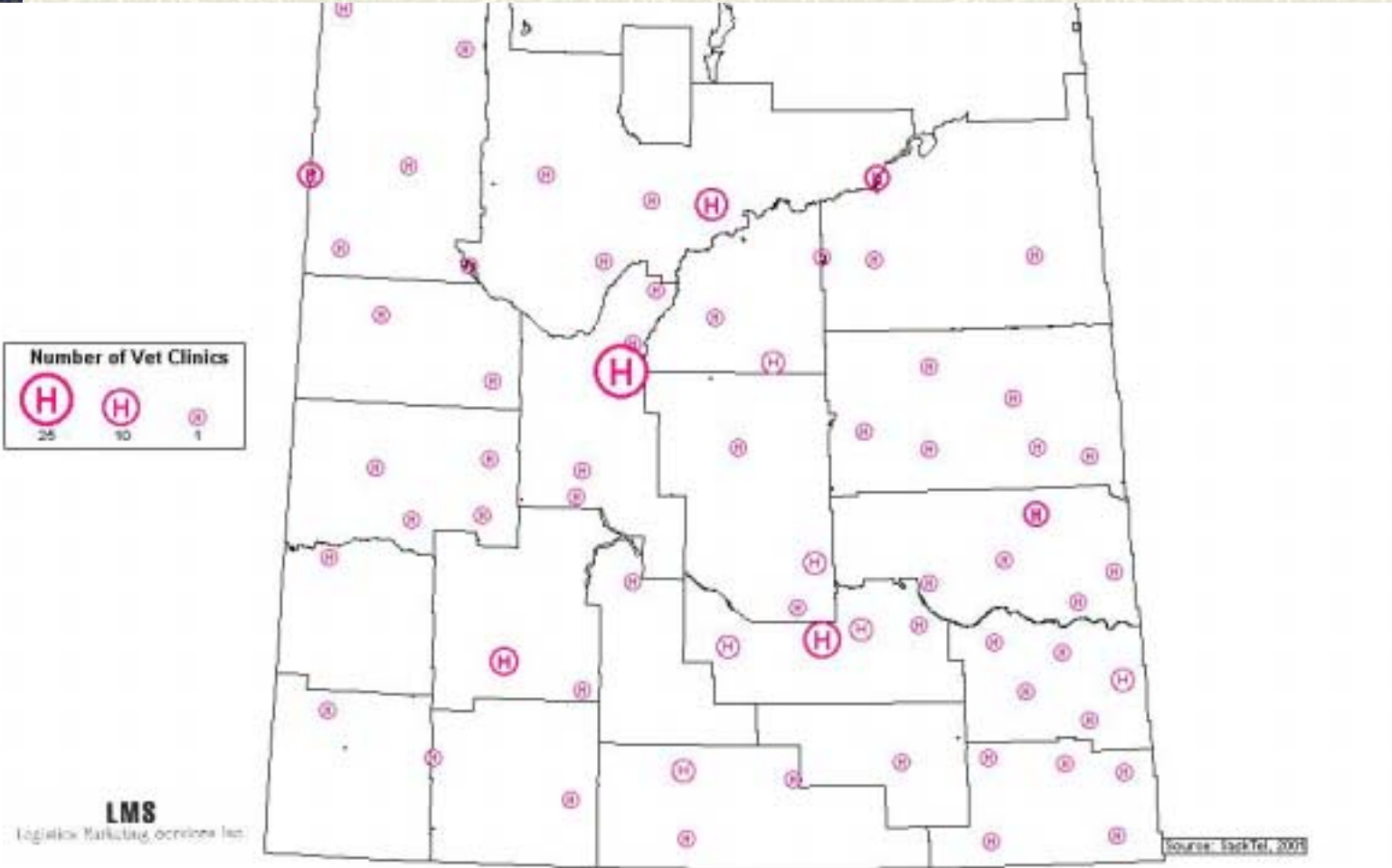
Access to Agricultural Services

Feed Mills



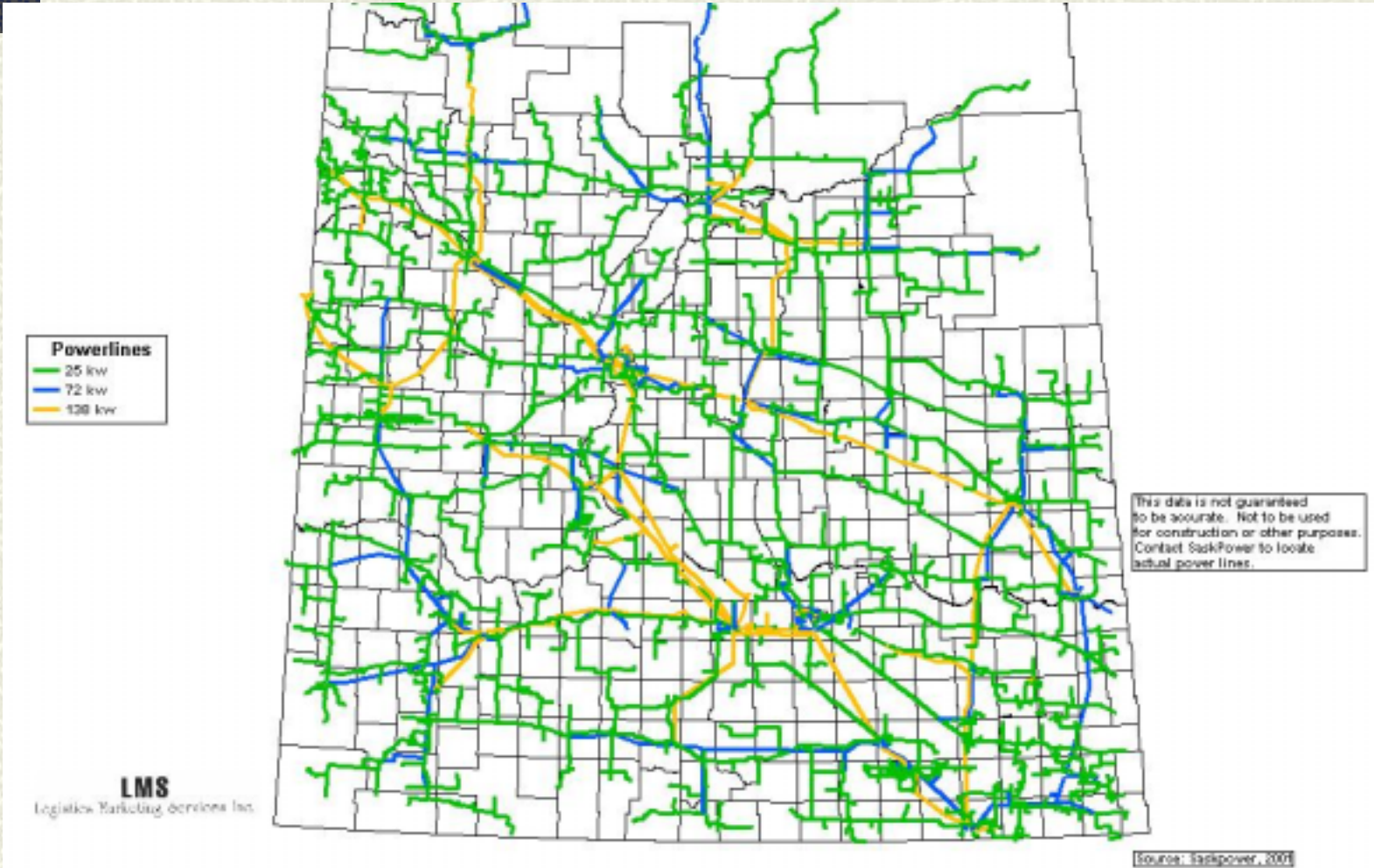
Access to Agricultural Services

Veterinarians



Access to Utilities

Power Lines



Access to Utilities

Water Aquifer

